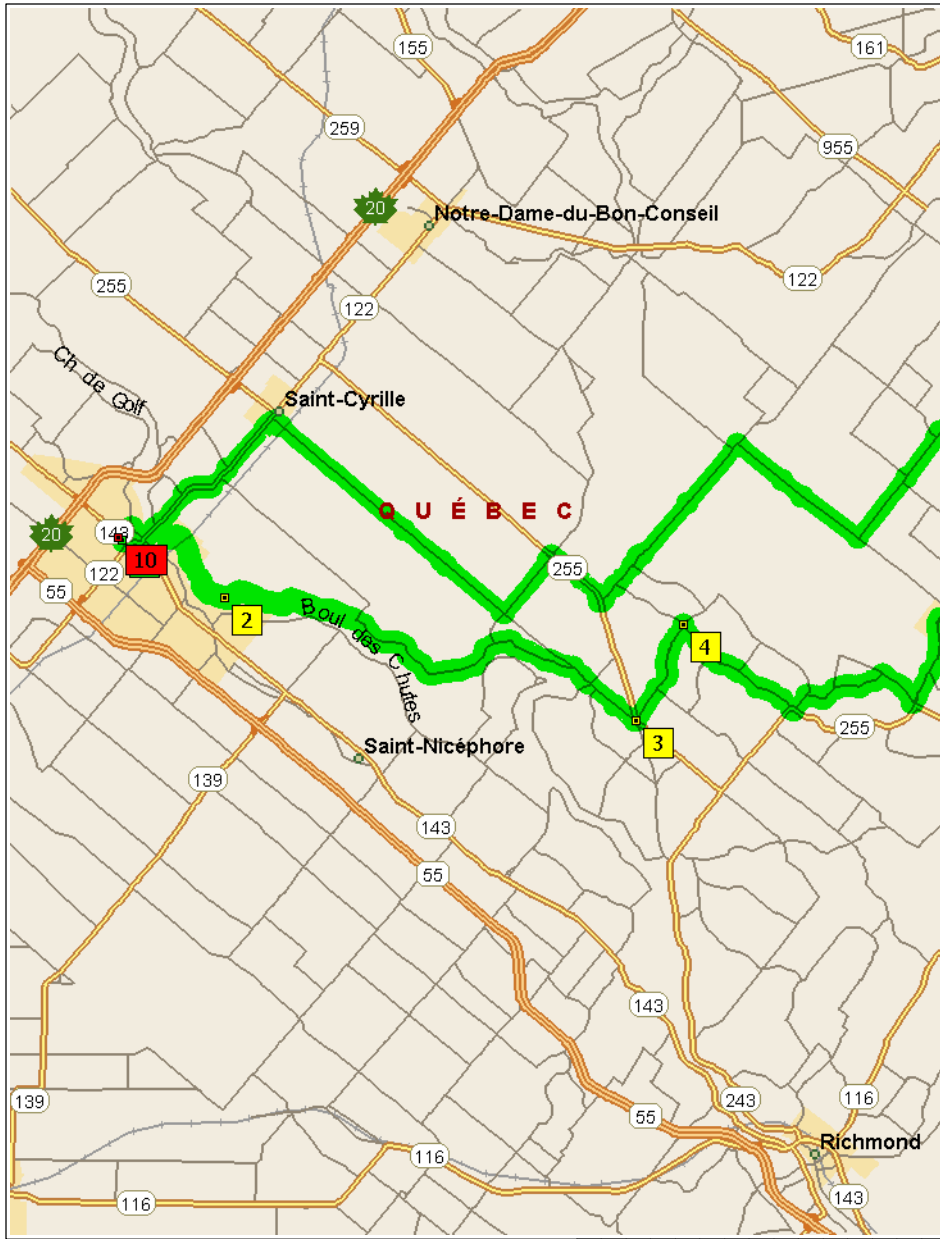
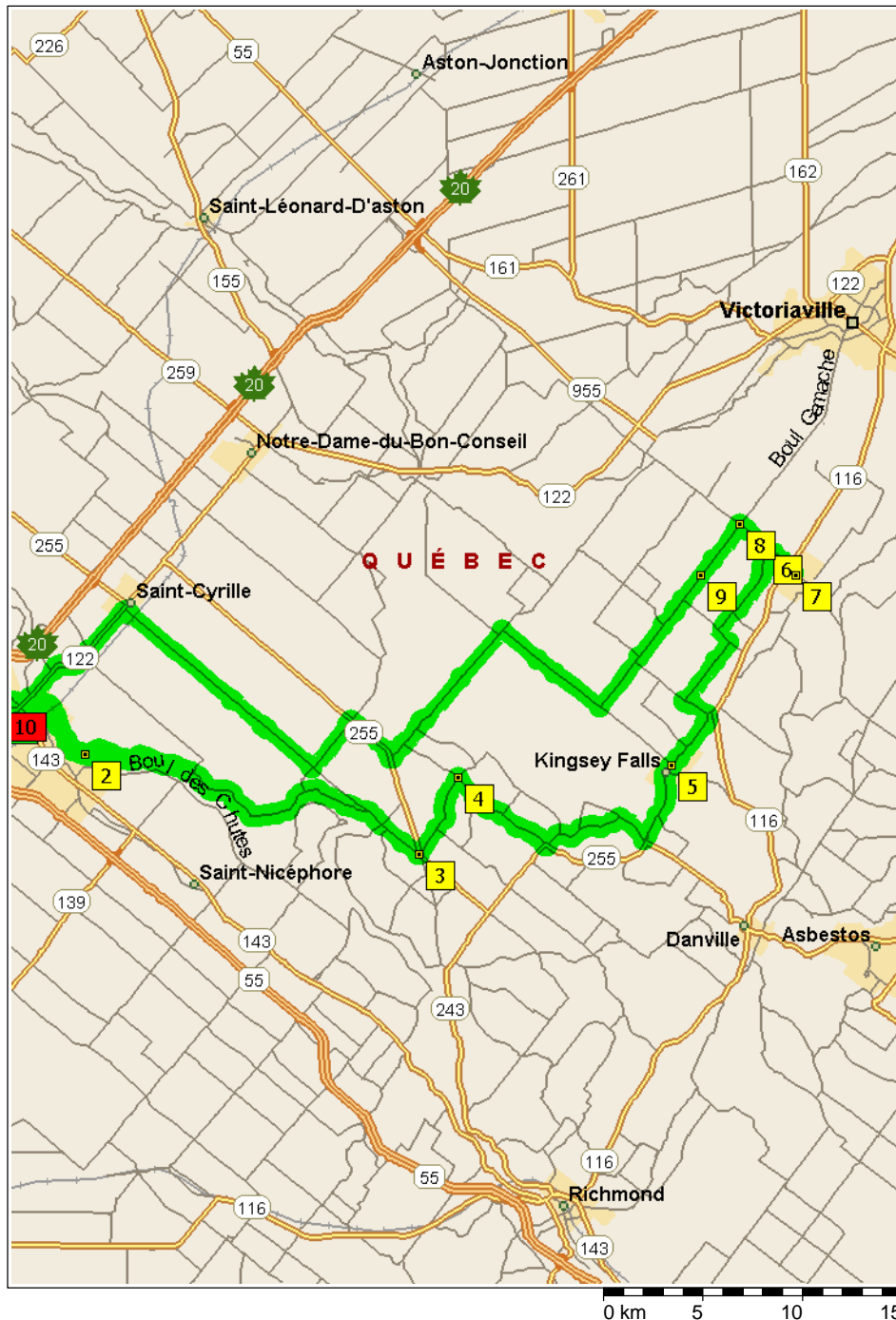


# Drummondville-Warwick (120 km)

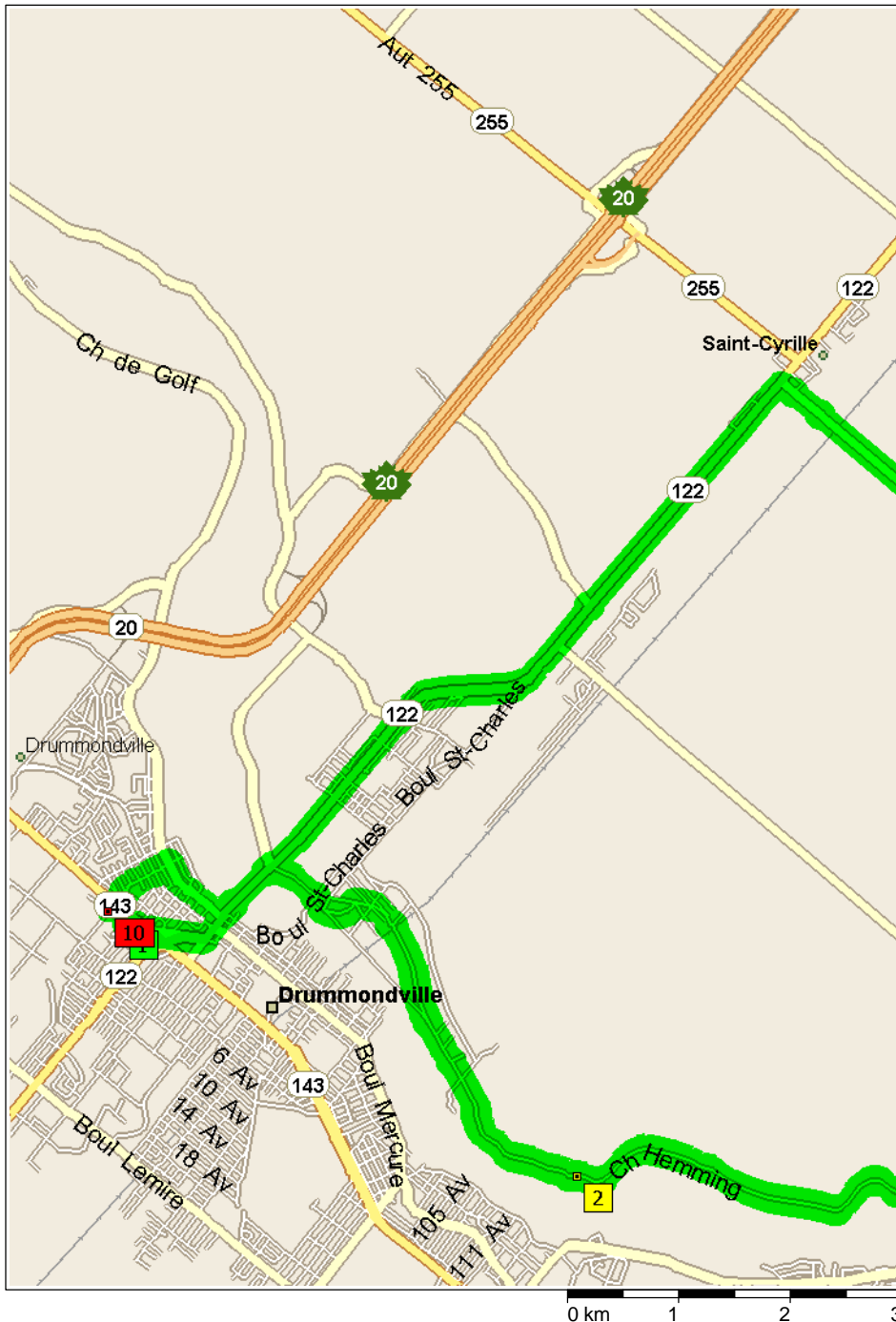
120.8 kilometers; 9 hours, 18 minutes



09:00	0.0 km	<b>1</b> Depart near Drummondville on Rue St-Henri (East) for 80 m
09:01	0.1 km	Turn LEFT (North-East) onto Rue Laferte for 0.1 km
09:02	0.2 km	Turn RIGHT (South-East) onto HWY-143 [Boul St-Joseph] for 0.1 km
09:03	0.3 km	Bear LEFT (East) onto Rue Herbert for 0.3 km
09:05	0.6 km	Continue (East) on HWY-122 [Rue Herbert] for 1.1 km
09:10	1.8 km	Turn RIGHT (East) onto Rue Montplaisir for 0.5 km
09:13	2.3 km	Turn RIGHT (South-West) onto Boul St-Charles for 30 m
09:13	2.3 km	Turn LEFT (South-East) onto Ch Hemming for 3.9 km
09:33	6.2 km	<b>2</b> At near Drummondville, stay on Ch Hemming (East) for 5.6 km
10:01	11.8 km	Continue (East) on Local road(s) for 30 m
10:02	11.8 km	Continue (East) on Ch Hemming for 70 m
10:03	11.9 km	Continue (East) on Local road(s) for 20 m
10:03	11.9 km	Continue (East) on Ch Hemming for 4.1 km
10:20	16.0 km	Continue (South-East) on Local road(s) for 6.8 km
10:48	22.8 km	Bear RIGHT (East) onto Local road(s) for 1.3 km
10:53	24.1 km	Bear LEFT (East) onto Local road(s) for 2.1 km
11:01	26.1 km	<b>3</b> At near Saint-Nicéphore, turn LEFT (North) onto HWY-255 for 10 m
11:02	26.2 km	Bear RIGHT (North) onto Local road(s) for 4.5 km
11:19	30.6 km	<b>4</b> At near Kingsey Falls, stay on Local road(s) (South-East) for 3.0 km
11:31	33.6 km	Bear LEFT (East) onto Local road(s) for 2.7 km
11:43	36.3 km	Turn LEFT (East) onto HWY-255 for 0.1 km
11:44	36.4 km	Turn LEFT (North-East) onto Local road(s) for 0.8 km
11:47	37.2 km	Bear RIGHT (East) onto Local road(s) for 1.3 km



11:52	38.5 km	Bear RIGHT (East) onto Local road(s) for 2.1 km
12:00	40.6 km	Bear RIGHT (South-East) onto Local road(s) for 1.7 km
12:07	42.3 km	Rest break (30 mins)
12:37	42.3 km	Turn LEFT (North) onto Local road(s) for 0.3 km
12:39	42.7 km	Turn LEFT (North) onto Local road(s) for 3.9 km
12:54	46.5 km	<b>5</b> At near Kingsey Falls, stay on Local road(s) (North-East) for 3.2 km
13:07	49.7 km	Turn LEFT (West) onto Local road(s) for 1.3 km
13:12	51.1 km	Turn RIGHT (North-East) onto Local road(s) for 3.7 km
13:27	54.8 km	Turn LEFT (North-West) onto Local road(s) for 0.8 km
13:30	55.6 km	Turn RIGHT (North-East) onto Local road(s) for 5.0 km
13:50	60.5 km	<b>6</b> At near Warwick, stay on Local road(s) (South-East) for 1.4 km
13:56	62.0 km	Bear LEFT (South-East) onto Local road(s) for 0.6 km
13:58	62.6 km	<b>7</b> At near Warwick, return North-West on Local road(s) for 0.6 km
14:01	63.2 km	Bear RIGHT (North) onto Local road(s) for 3.2 km
14:14	66.4 km	<b>8</b> At near Warwick, stay on Local road(s) (South-West) for 4.3 km
14:31	70.7 km	<b>9</b> At near Warwick, stay on Local road(s) (South-West) for 8.3 km
15:04	79.0 km	Turn RIGHT (North-West) onto Local road(s) for 0.1 km
15:05	79.1 km	Bear LEFT (West) onto Local road(s) for 6.1 km
15:29	85.2 km	Turn LEFT (South-West) onto Local road(s) for 3.2 km
15:42	88.4 km	Rest break (30 mins)
16:12	88.4 km	Stay on Local road(s) (South-West) for 5.4 km
16:34	93.8 km	Turn RIGHT (North) onto HWY-255 for 2.8 km
16:42	96.6 km	Turn LEFT (South-West) onto Local road(s) for 3.1 km
16:55	99.6 km	Turn RIGHT (West) onto Local road(s) for 5.3 km
17:16	105.0 km	Bear RIGHT (North-West) onto Local road(s) for 0.3 km
17:17	105.2 km	Bear LEFT (West) onto Local road(s) for 6.7 km



- 17:44 111.9 km Bear RIGHT (North-West) onto Local road(s) for 0.2 km
- 17:45 112.0 km Turn LEFT (South-West) onto HWY-122 [Boul St-Charles] for 7.3 km
- 18:08 119.4 km Turn RIGHT (North-West) onto Rue Brock for 0.7 km
- 18:12 120.1 km Turn LEFT (West) onto Rue des Lilas for 0.5 km
- 18:16 120.6 km Continue (South-West) on Rue Laferte for 0.3 km
- 18:18 120.8 km 10 Arrive near Drummondville