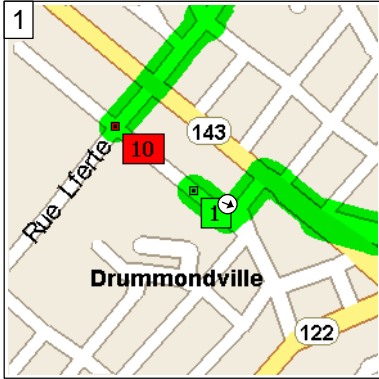


Drummondville-Warwick (120 km)

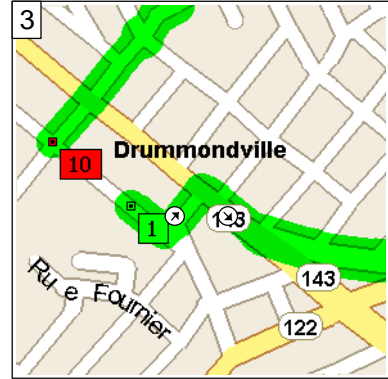
120.8 kilometers; 9 hours, 18 minutes



09:00 0.0 km
Depart near Drummondville on Rue St-Henri (East) for 80 m



09:01 0.1 km
Turn LEFT (North-East) onto Rue Laferte for 0.1 km



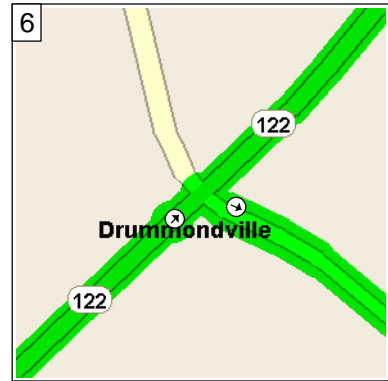
09:02 0.2 km
Turn RIGHT (South-East) onto HWY-143 [Boul St-Joseph] for 0.1 km



09:03 0.3 km
Bear LEFT (East) onto Rue Herbert for 0.3 km



09:05 0.6 km
Continue (East) on HWY-122 [Rue Herbert] for 1.1 km



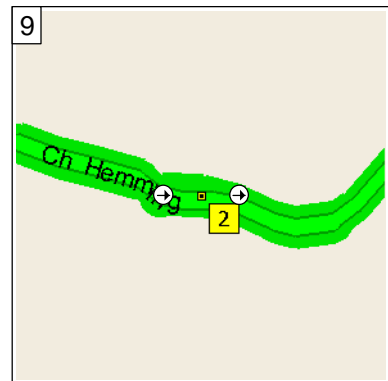
09:10 1.8 km
Turn RIGHT (East) onto Rue Montplaisir for 0.5 km



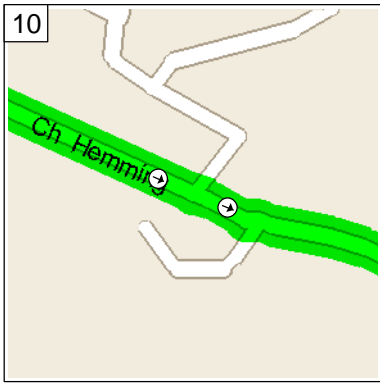
09:13 2.3 km
Turn RIGHT (South-West) onto Boul St-Charles for 30 m



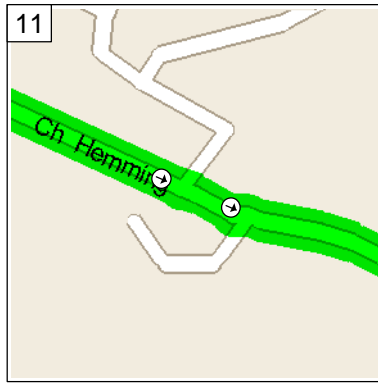
09:13 2.3 km
Turn LEFT (South-East) onto Ch Hemming for 3.9 km



09:33 6.2 km
At near Drummondville, stay on Ch Hemming (East) for 5.6 km



10:01 11.8 km
Continue (East) on Local road(s) for 30 m



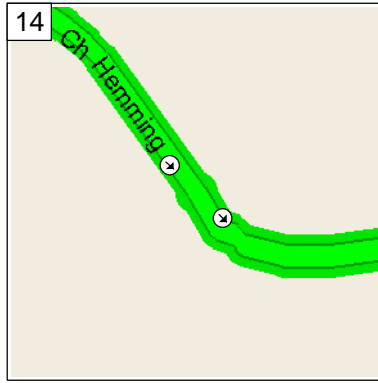
10:02 11.8 km
Continue (East) on Ch Hemming for 70 m



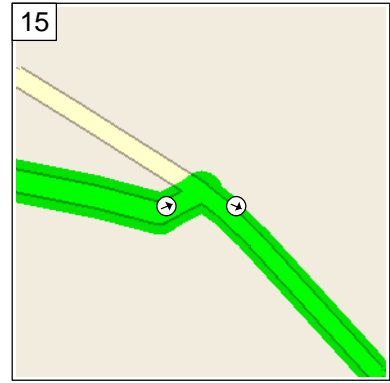
10:03 11.9 km
Continue (East) on Local road(s) for 20 m



10:03 11.9 km
Continue (East) on Ch Hemming for 4.1 km



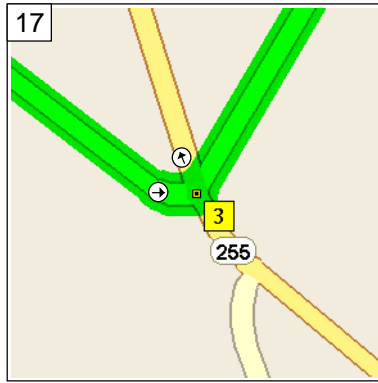
10:20 16.0 km
Continue (South-East) on Local road(s) for 6.8 km



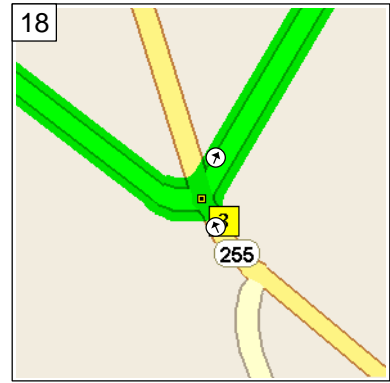
10:48 22.8 km
Bear RIGHT (East) onto Local road(s) for 1.3 km



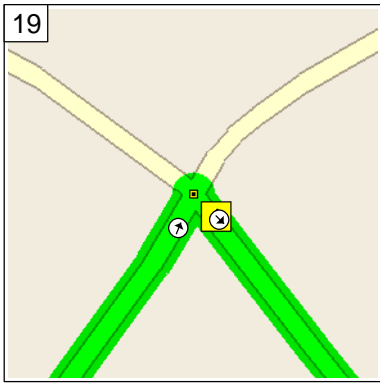
10:53 24.1 km
Bear LEFT (East) onto Local road(s) for 2.1 km



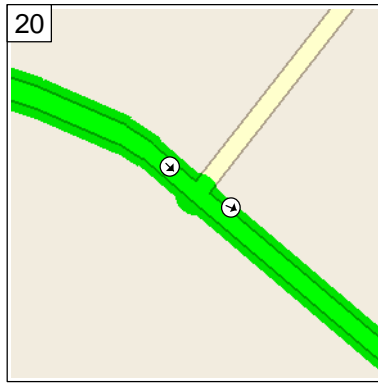
11:01 26.1 km
At near Saint-Nicéphore, turn LEFT (North) onto HWY-255 for 10 m



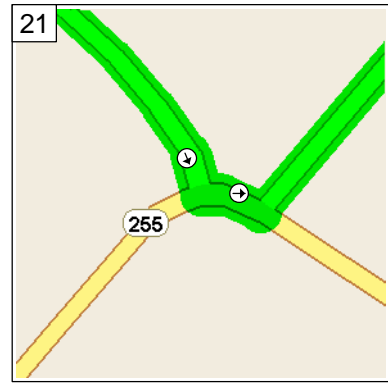
11:02 26.2 km
Bear RIGHT (North) onto Local road(s) for 4.5 km



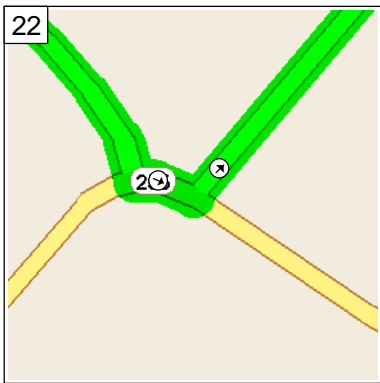
11:19 30.6 km
At near Kingsey Falls, stay on Local road(s) (South-East) for 3.0 km



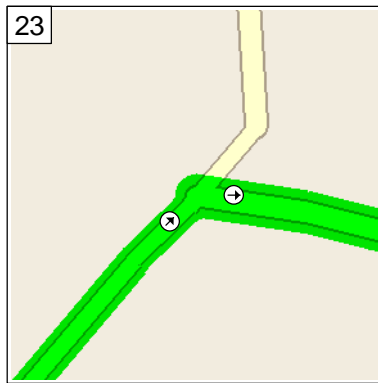
11:31 33.6 km
Bear LEFT (East) onto Local road(s) for 2.7 km



11:43 36.3 km
Turn LEFT (East) onto HWY-255 for 0.1 km



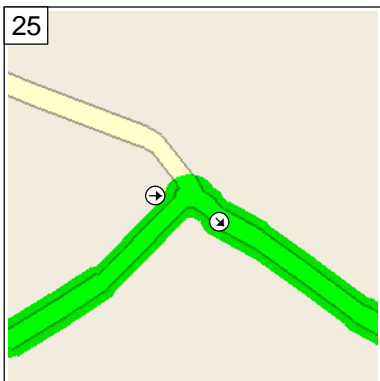
11:44 36.4 km
Turn LEFT (North-East) onto Local road(s) for 0.8 km



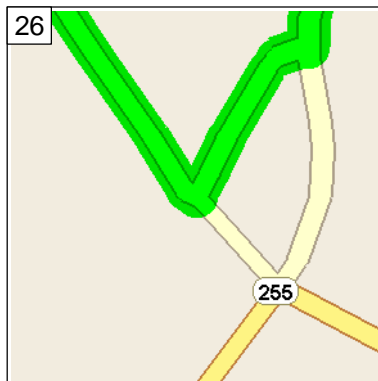
11:47 37.2 km
Bear RIGHT (East) onto Local road(s) for 1.3 km



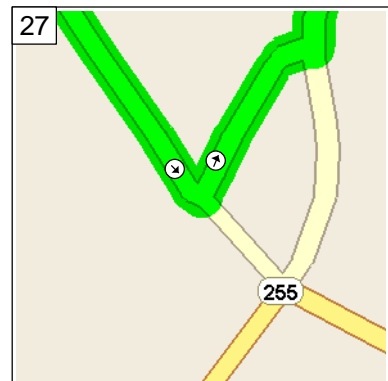
11:52 38.5 km
Bear RIGHT (East) onto Local road(s) for 2.1 km



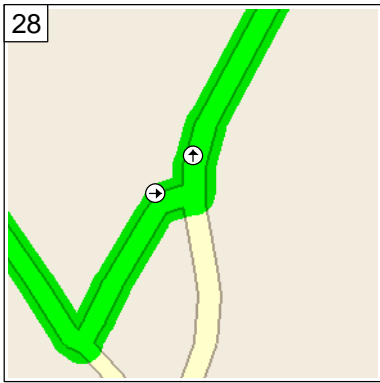
12:00 40.6 km
Bear RIGHT (South-East) onto Local road(s) for 1.7 km



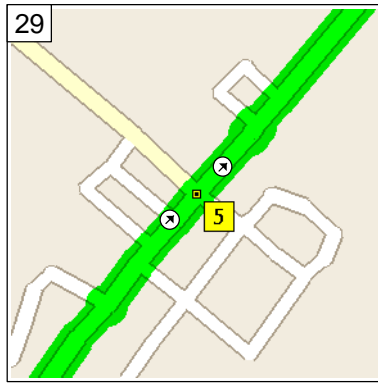
12:07 42.3 km
Rest break (30 mins)



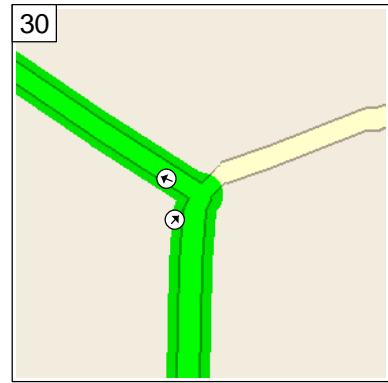
12:37 42.3 km
Turn LEFT (North) onto Local road(s) for 0.3 km



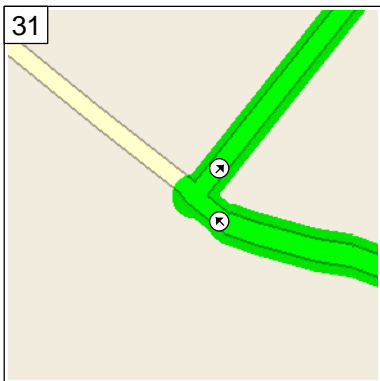
12:39 42.7 km
Turn LEFT (North) onto Local road(s) for 3.9 km



12:54 46.5 km
At near Kingsey Falls, stay on Local road(s) (North-East) for 3.2 km



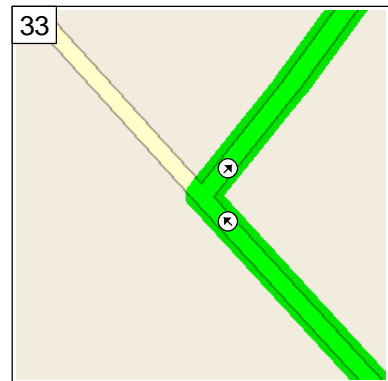
13:07 49.7 km
Turn LEFT (West) onto Local road(s) for 1.3 km



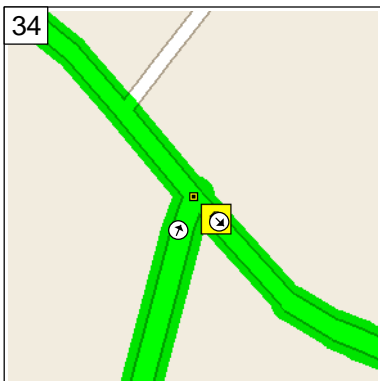
13:12 51.1 km
Turn RIGHT (North-East) onto Local road(s) for 3.7 km



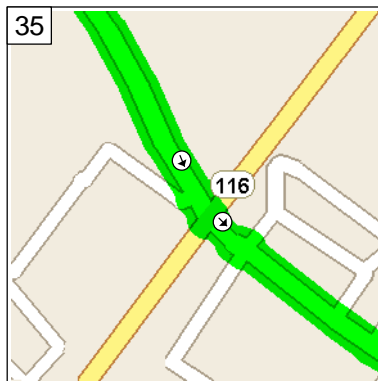
13:27 54.8 km
Turn LEFT (North-West) onto Local road(s) for 0.8 km



13:30 55.6 km
Turn RIGHT (North-East) onto Local road(s) for 5.0 km



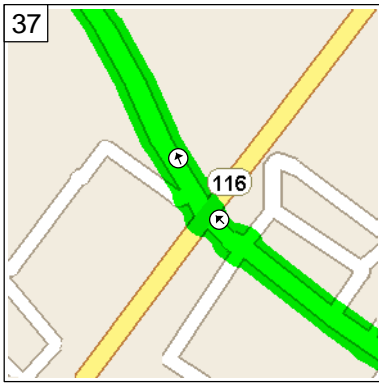
13:50 60.5 km
At near Warwick, stay on Local road(s) (South-East) for 1.4 km



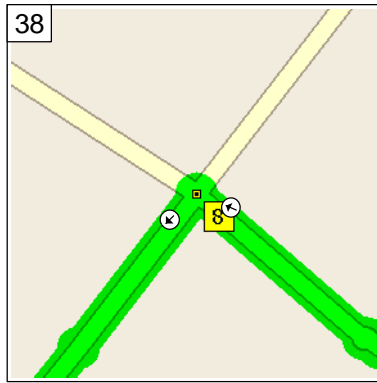
13:56 62.0 km
Bear LEFT (South-East) onto Local road(s) for 0.6 km



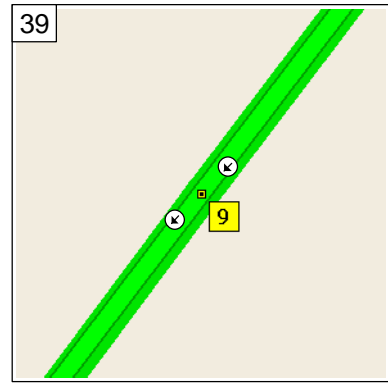
13:58 62.6 km
At near Warwick, return North-West on Local road(s) for 0.6 km



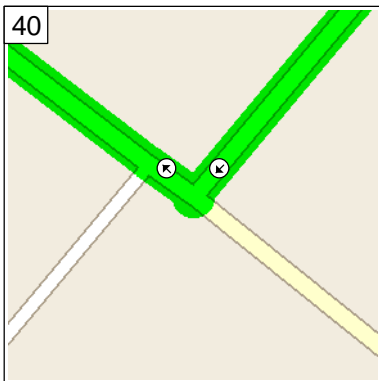
14:01 63.2 km
Bear RIGHT (North) onto Local road(s) for 3.2 km



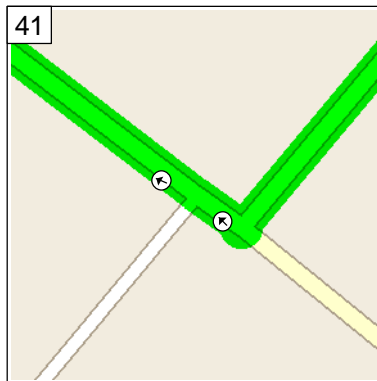
14:14 66.4 km
At near Warwick, stay on Local road(s) (South-West) for 4.3 km



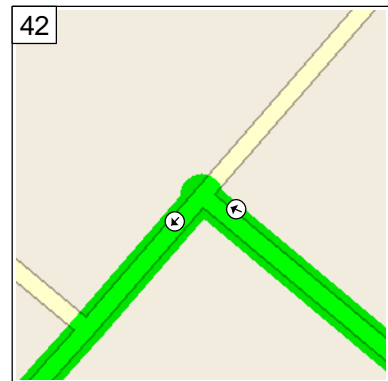
14:31 70.7 km
At near Warwick, stay on Local road(s) (South-West) for 8.3 km



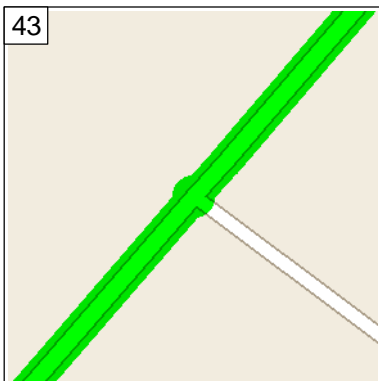
15:04 79.0 km
Turn RIGHT (North-West) onto Local road(s) for 0.1 km



15:05 79.1 km
Bear LEFT (West) onto Local road(s) for 6.1 km



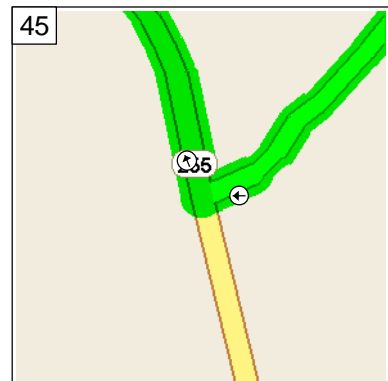
15:29 85.2 km
Turn LEFT (South-West) onto Local road(s) for 3.2 km



15:42 88.4 km
Rest break (30 mins)



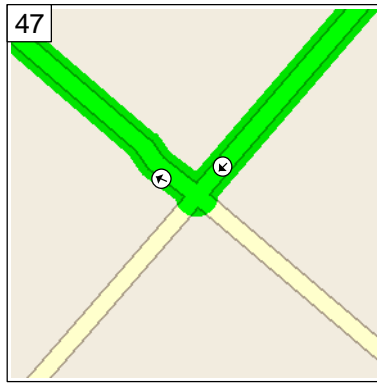
16:12 88.4 km
Stay on Local road(s) (South-West) for 5.4 km



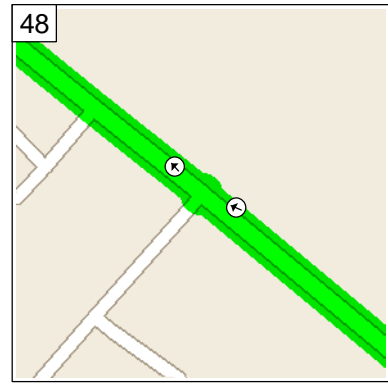
16:34 93.8 km
Turn RIGHT (North) onto HWY-255 for 2.8 km



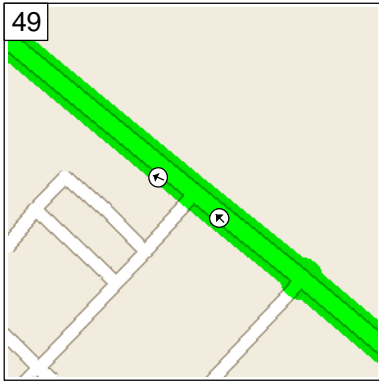
16:42 96.6 km
Turn LEFT (South-West) onto Local road(s) for 3.1 km



16:55 99.6 km
Turn RIGHT (West) onto Local road(s) for 5.3 km



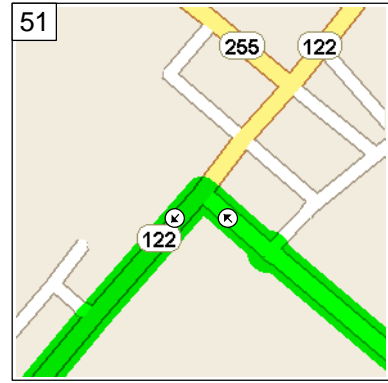
17:16 105.0 km
Bear RIGHT (North-West) onto Local road(s) for 0.3 km



17:17 105.2 km
Bear LEFT (West) onto Local road(s) for 6.7 km



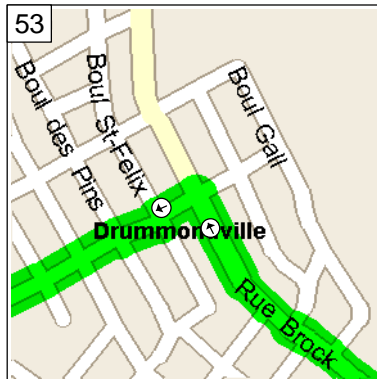
17:44 111.9 km
Bear RIGHT (North-West) onto Local road(s) for 0.2 km



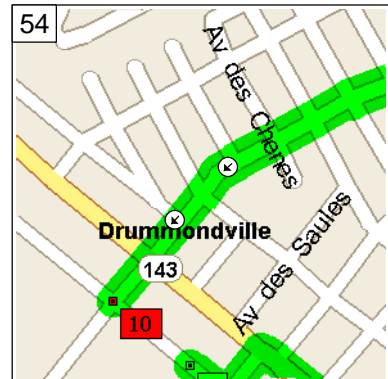
17:45 112.0 km
Turn LEFT (South-West) onto HWY-122 [Boul St-Charles] for 7.3 km



18:08 119.4 km
Turn RIGHT (North-West) onto Rue Brock for 0.7 km



18:12 120.1 km
Turn LEFT (West) onto Rue des Lilas for 0.5 km



18:16 120.6 km
Continue (South-West) on Rue Laferte for 0.3 km



18:18 120.8 km
Arrive near Drummondville