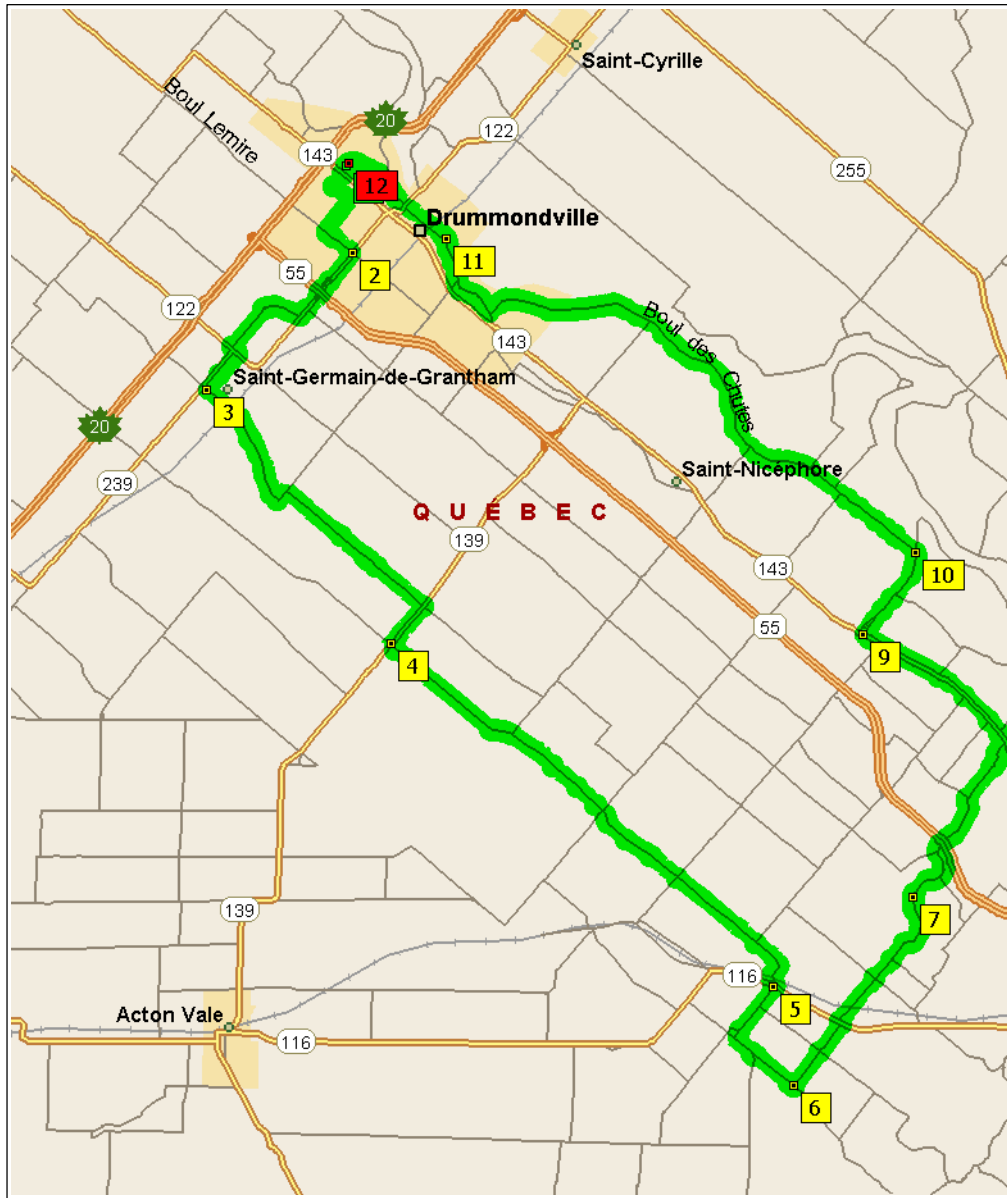


Drummondville-Ulverton (95 km)

93.6 kilometers; 7 hours, 31 minutes

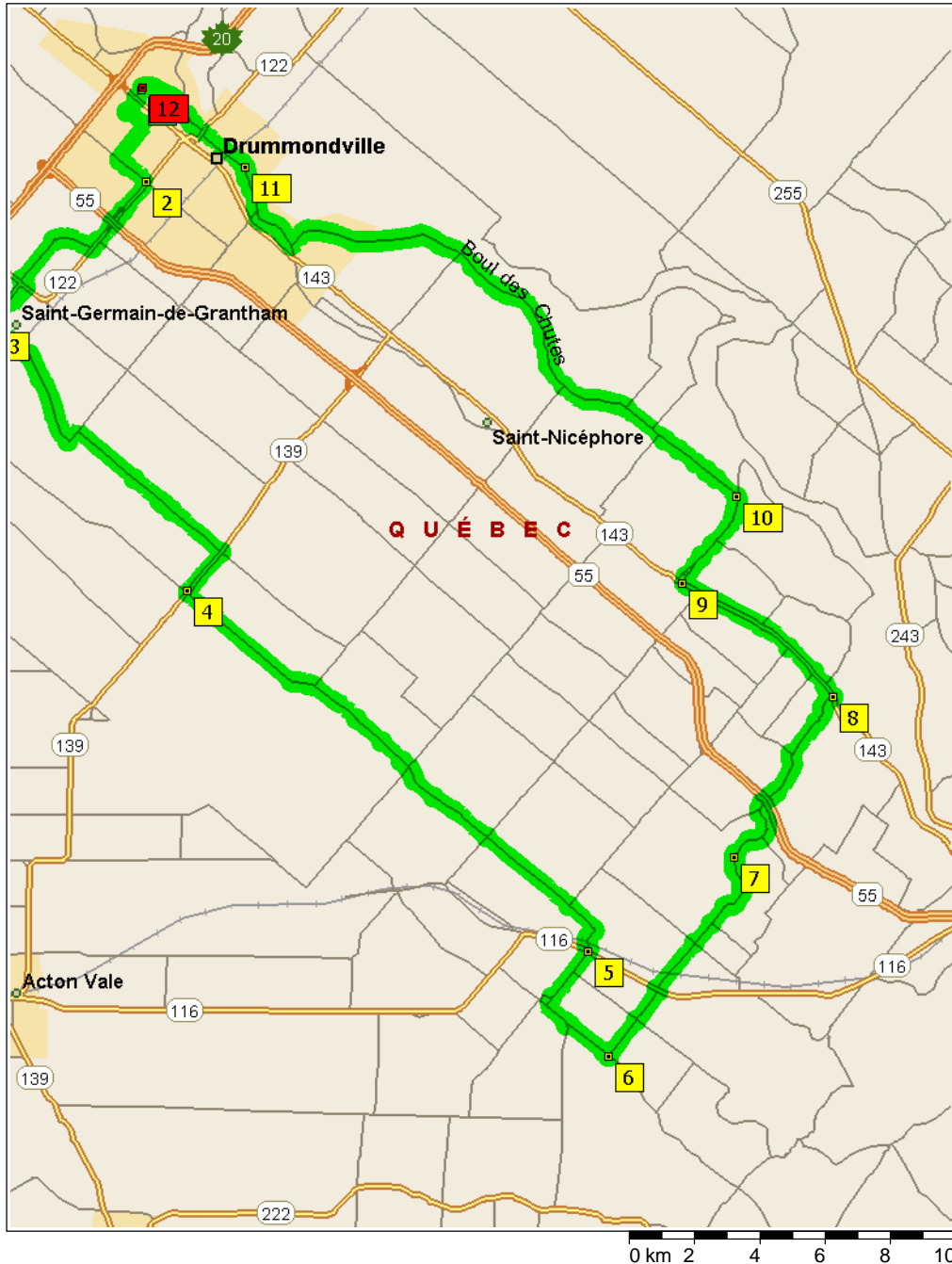


09:00	0.0 km	1 Depart near Drummondville on Boul Rene-Levesque (South) for 0.8 km
09:04	0.8 km	Turn LEFT (South-East) onto Rue Cormier for 0.7 km
09:08	1.5 km	Turn RIGHT (South-West) onto Rue Janelle for 1.3 km
09:15	2.8 km	Turn LEFT (East) onto Boul Lemire for 1.2 km
09:20	3.9 km	2 At near Drummondville, turn RIGHT (South-West) onto HWY-122 [Rue St-Pierre] for 2.7 km
09:28	6.6 km	Turn RIGHT (West) onto Local road(s) for 1.2 km
09:33	7.8 km	Bear LEFT (South-West) onto Local road(s) for 1.6 km
09:39	9.4 km	Turn LEFT (South-East) onto Local road(s) for 1.9 km
09:49	11.3 km	3 At near Saint-Germain-de-Grantham, stay on Local road(s) (South-East) for 4.4 km
10:06	15.7 km	Turn LEFT (North-East) onto Local road(s) for 0.4 km
10:08	16.1 km	Turn RIGHT (East) onto Local road(s) for 3.5 km
10:22	19.6 km	Bear RIGHT (South-East) onto Local road(s) for 2.3 km
10:32	21.9 km	Turn RIGHT (South-West) onto HWY-139 for 1.6 km
10:36	23.5 km	4 At near Saint-Germain-de-Grantham, stay on HWY-139 (South-West) for 70 m
10:37	23.5 km	Turn LEFT (South-East) onto Local road(s) for 5.0 km
10:57	28.5 km	Bear RIGHT (South-East) onto Local road(s) for 3.6 km
11:11	32.0 km	Bear RIGHT (South-East) onto Local road(s) for 0.7 km
11:14	32.8 km	Bear LEFT (South-East) onto Local road(s) for 2.9 km
11:25	35.6 km	Bear RIGHT (South-East) onto Local road(s) for 5.1 km
11:46	40.7 km	Turn RIGHT (West) onto HWY-116 for 10 m
11:46	40.7 km	5 At near Richmond, return East on HWY-116 for 10 m
11:47	40.8 km	Turn RIGHT (South-West) onto Local road(s) for 2.1 km
11:55	42.9 km	Turn LEFT (South-East) onto Local road(s) for 0.9 km
11:59	43.8 km	Turn LEFT (East) onto Local road(s) for 1.6 km

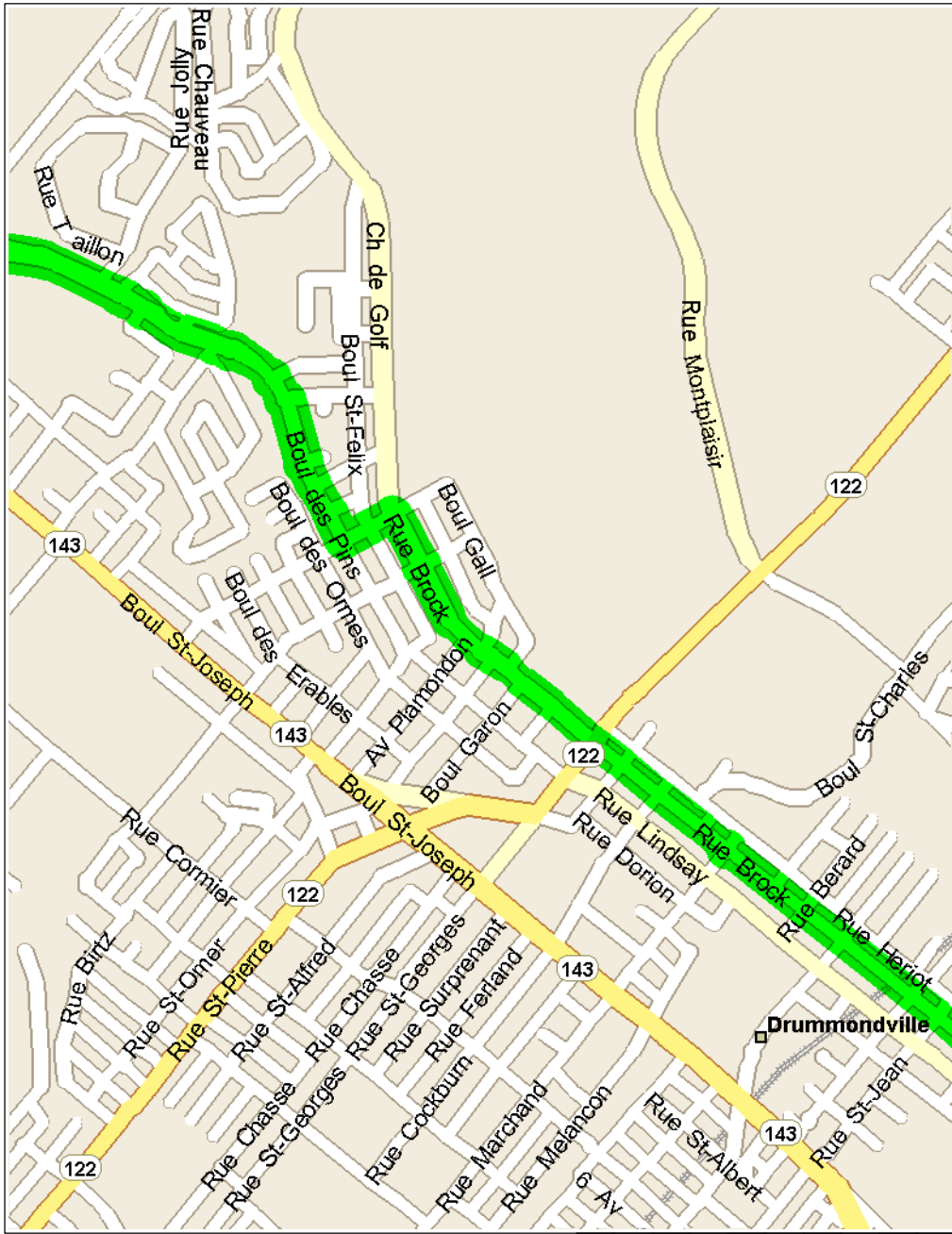
0 km 2 4 6 8 10 12

Copyright © 1988-2001 Microsoft Corp. and/or its suppliers. All rights reserved. <http://www.microsoft.com/mappoint>

© Copyright 2000 by Geographic Data Technology, Inc. All rights reserved. © 2000 Navigation Technologies. All rights reserved. This data includes information taken with permission from Canadian authorities © Her Majesty the Queen in Right of Canada. © Copyright 2000 by CompuSearch Micromarketing Data and Systems Ltd.



12:05	45.4 km	6 Arrive near Richmond
12:05	45.4 km	Rest break (30 mins)
12:35	45.4 km	Depart near Richmond on Local road(s) (North-East) for 2.5 km
12:46	47.9 km	Turn LEFT (West) onto HWY-116 for 60 m
12:47	48.0 km	Turn RIGHT (North) onto Local road(s) for 5.2 km
13:07	53.1 km	7 At near Richmond, stay on Local road(s) (North) for 10 m
13:07	53.1 km	Bear RIGHT (North) onto Local road(s) for 2.1 km
13:16	55.2 km	Bear RIGHT (North) onto Local road(s) for 0.6 km
13:18	55.8 km	Bear LEFT (North-East) onto Local road(s) for 1.5 km
13:24	57.3 km	Bear RIGHT (North-East) onto Local road(s) for 2.2 km
13:33	59.5 km	8 At HWY-143, Uiverton QC, turn LEFT (North) onto HWY-143 for 5.9 km
13:51	65.4 km	9 At near Saint-Nicéphore, turn RIGHT (North-East) onto Local road(s) for 0.3 km
13:52	65.8 km	Bear RIGHT (North-East) onto Local road(s) for 2.9 km
14:04	68.7 km	10 At near Saint-Nicéphore, stay on Local road(s) (West) for 1.6 km
14:10	70.3 km	Bear RIGHT (North-West) onto Local road(s) for 1.7 km
14:17	72.0 km	Continue (North-West) on Boul des Chutes for 11.6 km
15:04	83.6 km	Continue (West) on Boul Allard for 1.6 km
15:11	85.2 km	Continue (West) on Boul des Chutes for 0.2 km
15:13	85.4 km	Continue (West) on Boul Allard for 0.3 km
15:14	85.7 km	Continue (South-West) on Boul des Chutes for 0.6 km
15:17	86.3 km	Turn RIGHT (North) onto Boul Mercure for 2.9 km
15:30	89.2 km	Continue (North) on Rue Poirier for 70 m
15:31	89.3 km	Turn LEFT (North-West) onto Boul Mercure for 40 m
15:31	89.3 km	11 At near Drummondville, stay on Boul Mercure (North) for 10 m
15:32	89.3 km	Bear RIGHT (North) onto Rue Brock for 0.8 km



15:37	90.1 km	Rest break (30 mins)
16:07	90.1 km	Stay on Rue Brock (North-West) for 1.8 km
16:19	91.9 km	Turn LEFT (West) onto Rue des Chataigniers for 0.2 km
16:20	92.0 km	Turn RIGHT (North) onto Boul des Pins for 0.5 km
16:25	92.5 km	Continue (North-West) on Local road(s) for 0.4 km
16:28	93.0 km	Bear LEFT (West) onto Boul des Pins for 0.6 km
16:31	93.6 km	12 Arrive near Drummondville

0 km 0.2 0.4 0.6 0.8 1