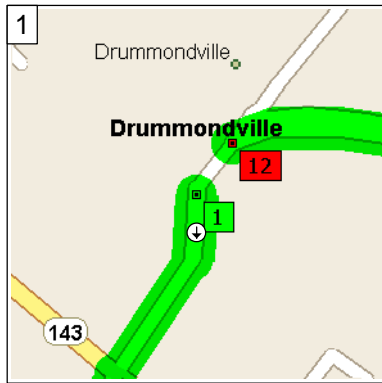


Drummondville-Ulverton (95 km)

93.6 kilometers; 7 hours, 31 minutes



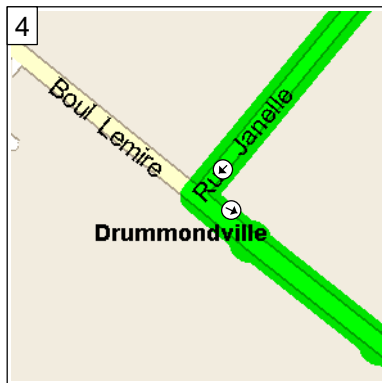
09:00 0.0 km
Depart near Drummondville on
Boul Rene-Levesque (South)
for 0.8 km



09:04 0.8 km
Turn LEFT (South-East) onto
Rue Cormier for 0.7 km



09:08 1.5 km
Turn RIGHT (South-West)
onto Rue Janelle for 1.3 km



09:15 2.8 km
Turn LEFT (East) onto Boul
Lemire for 1.2 km



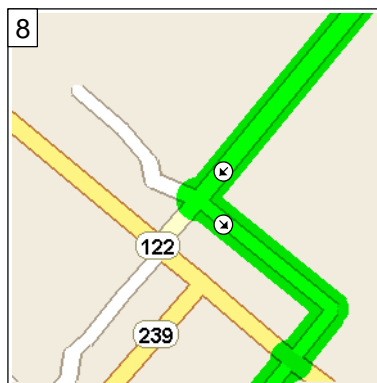
09:20 3.9 km
At near Drummondville, turn
RIGHT (South-West) onto
HWY-122 [Rue St-Pierre] for
2.7 km



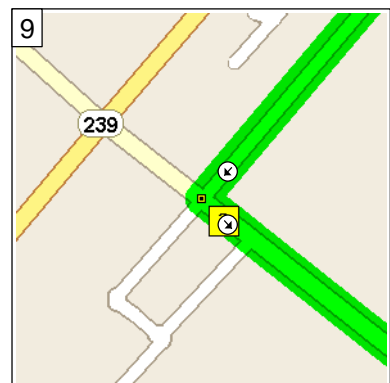
09:28 6.6 km
Turn RIGHT (West) onto Local
road(s) for 1.2 km



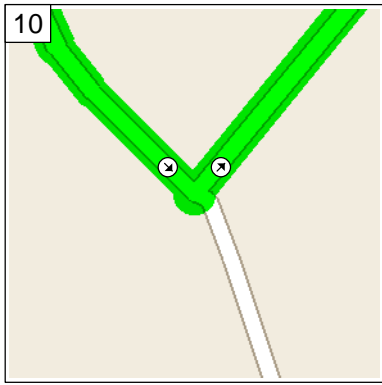
09:33 7.8 km
Bear LEFT (South-West) onto
Local road(s) for 1.6 km



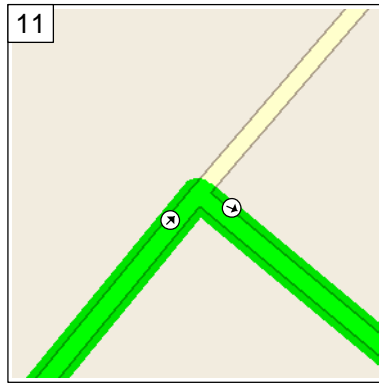
09:39 9.4 km
Turn LEFT (South-East) onto
Local road(s) for 1.9 km



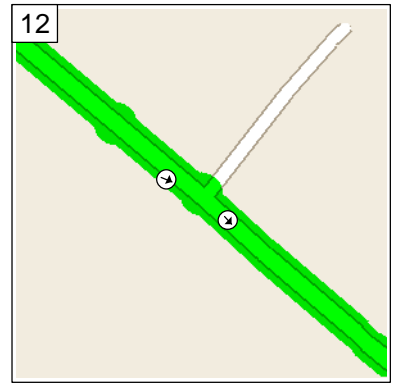
09:49 11.3 km
At near
Saint-Germain-de-Grantham,
stay on Local road(s)
(South-East) for 4.4 km



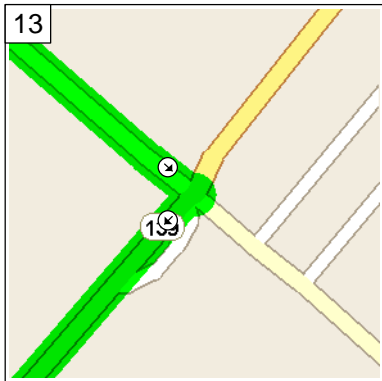
10:06 15.7 km
Turn LEFT (North-East) onto Local road(s) for 0.4 km



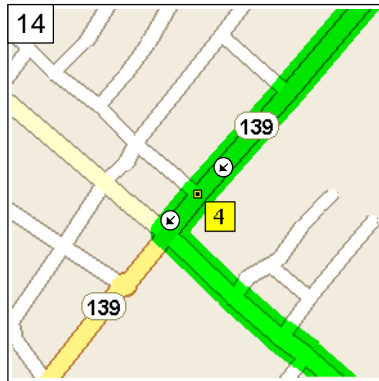
10:08 16.1 km
Turn RIGHT (East) onto Local road(s) for 3.5 km



10:22 19.6 km
Bear RIGHT (South-East) onto Local road(s) for 2.3 km



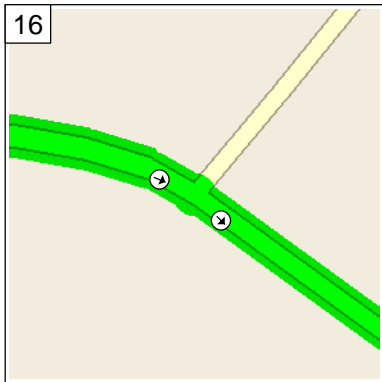
10:32 21.9 km
Turn RIGHT (South-West) onto HWY-139 for 1.6 km



10:36 23.5 km
At near Saint-Germain-de-Grantham, stay on HWY-139 (South-West) for 70 m



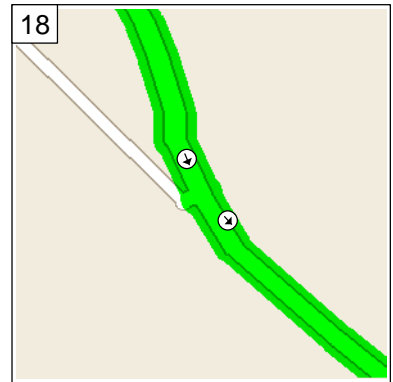
10:37 23.5 km
Turn LEFT (South-East) onto Local road(s) for 5.0 km



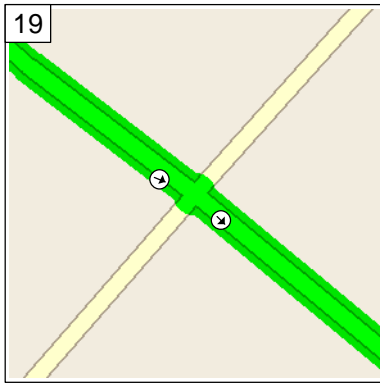
10:57 28.5 km
Bear RIGHT (South-East) onto Local road(s) for 3.6 km



11:11 32.0 km
Bear RIGHT (South-East) onto Local road(s) for 0.7 km



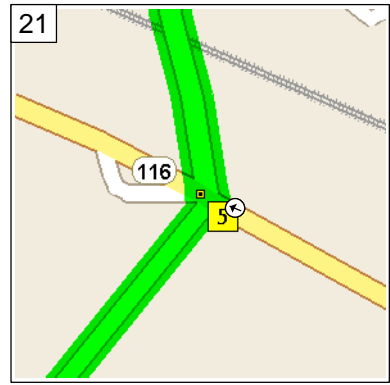
11:14 32.8 km
Bear LEFT (South-East) onto Local road(s) for 2.9 km



11:25 35.6 km
Bear RIGHT (South-East) onto
Local road(s) for 5.1 km



11:46 40.7 km
Turn RIGHT (West) onto
HWY-116 for 10 m



11:46 40.7 km
At near Richmond, return East
on HWY-116 for 10 m



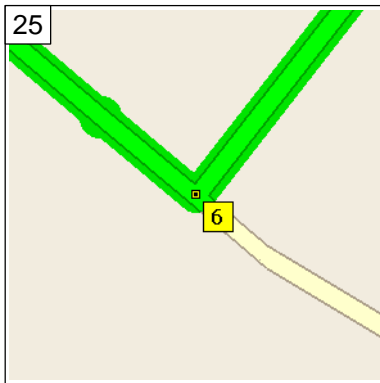
11:47 40.8 km
Turn RIGHT (South-West)
onto Local road(s) for 2.1 km



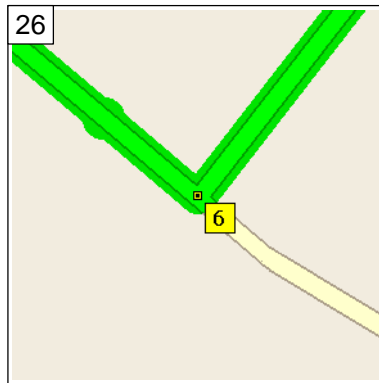
11:55 42.9 km
Turn LEFT (South-East) onto
Local road(s) for 0.9 km



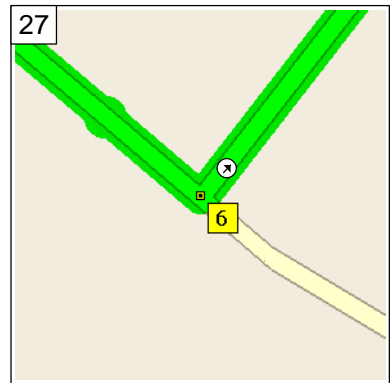
11:59 43.8 km
Turn LEFT (East) onto Local
road(s) for 1.6 km



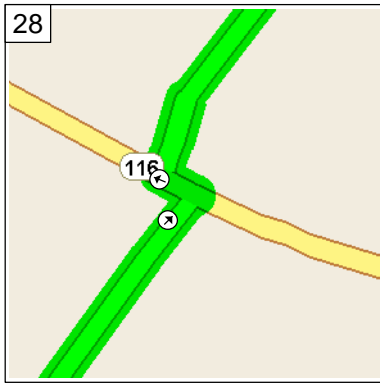
12:05 45.4 km
Arrive near Richmond



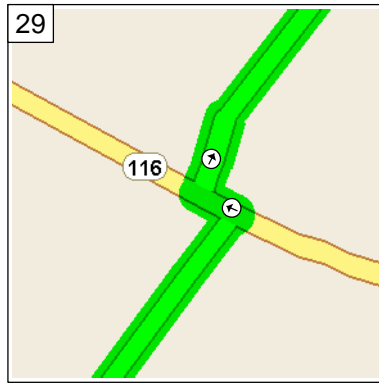
12:05 45.4 km
Rest break (30 mins)



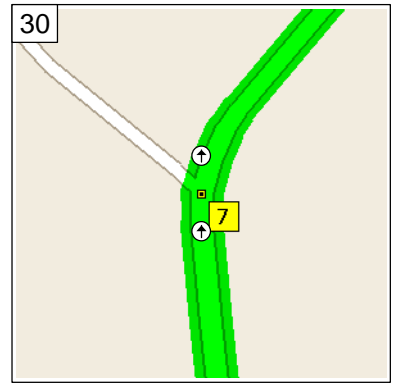
12:35 45.4 km
Depart near Richmond on
Local road(s) (North-East) for
2.5 km



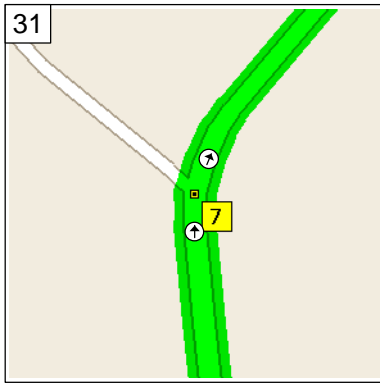
12:46 47.9 km
Turn LEFT (West) onto
HWY-116 for 60 m



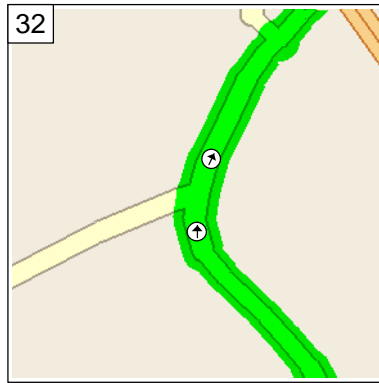
12:47 48.0 km
Turn RIGHT (North) onto Local
road(s) for 5.2 km



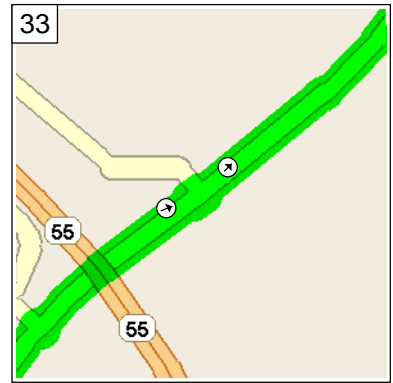
13:07 53.1 km
At near Richmond, stay on
Local road(s) (North) for 10 m



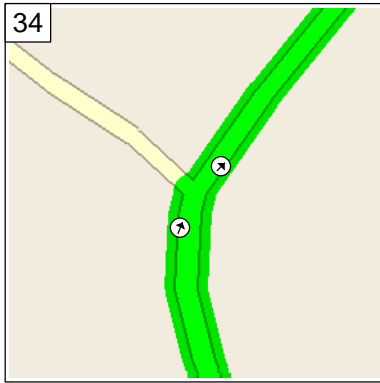
13:07 53.1 km
Bear RIGHT (North) onto
Local road(s) for 2.1 km



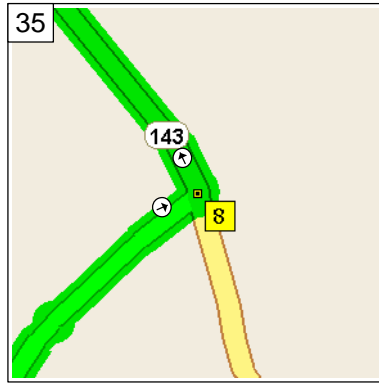
13:16 55.2 km
Bear RIGHT (North) onto
Local road(s) for 0.6 km



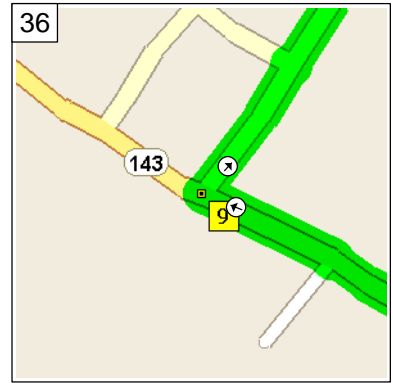
13:18 55.8 km
Bear LEFT (North-East) onto
Local road(s) for 1.5 km



13:24 57.3 km
Bear RIGHT (North-East) onto
Local road(s) for 2.2 km



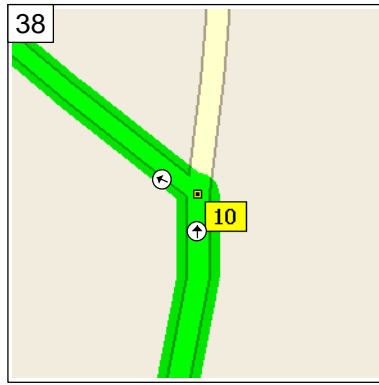
13:33 59.5 km
At HWY-143, Ulverton QC,
turn LEFT (North) onto
HWY-143 for 5.9 km



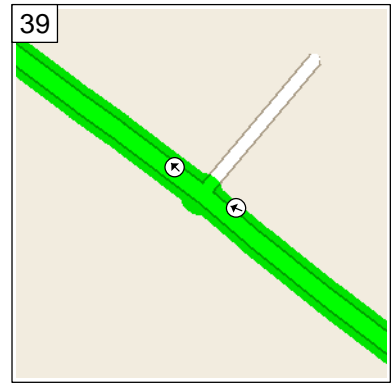
13:51 65.4 km
At near Saint-Nicéphore, turn
RIGHT (North-East) onto Local
road(s) for 0.3 km



13:52 65.8 km
Bear RIGHT (North-East) onto
Local road(s) for 2.9 km



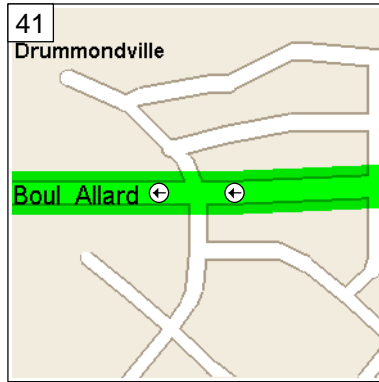
14:04 68.7 km
At near Saint-Nicéphore, stay
on Local road(s) (West) for 1.6
km



14:10 70.3 km
Bear RIGHT (North-West) onto
Local road(s) for 1.7 km



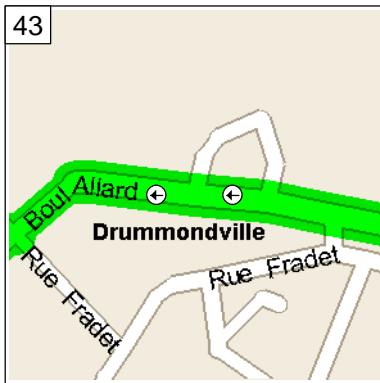
14:17 72.0 km
Continue (North-West) on Boul
des Chutes for 11.6 km



15:04 83.6 km
Continue (West) on Boul
Allard for 1.6 km



15:11 85.2 km
Continue (West) on Boul des
Chutes for 0.2 km



15:13 85.4 km
Continue (West) on Boul
Allard for 0.3 km



15:14 85.7 km
Continue (South-West) on
Boul des Chutes for 0.6 km



15:17 86.3 km
Turn RIGHT (North) onto Boul
Mercure for 2.9 km



15:30 89.2 km
Continue (North) on Rue Poirier for 70 m



15:31 89.3 km
Turn LEFT (North-West) onto Boul Mercure for 40 m



15:31 89.3 km
At near Drummondville, stay on Boul Mercure (North) for 10 m



15:32 89.3 km
Bear RIGHT (North) onto Rue Brock for 0.8 km



15:37 90.1 km
Rest break (30 mins)



16:07 90.1 km
Stay on Rue Brock (North-West) for 1.8 km



16:19 91.9 km
Turn LEFT (West) onto Rue des Chataigniers for 0.2 km



16:20 92.0 km
Turn RIGHT (North) onto Boul des Pins for 0.5 km



16:25 92.5 km
Continue (North-West) on Local road(s) for 0.4 km



16:28 93.0 km
Bear LEFT (West) onto Boul
des Pins for 0.6 km



16:31 93.6 km
Arrive near Drummondville