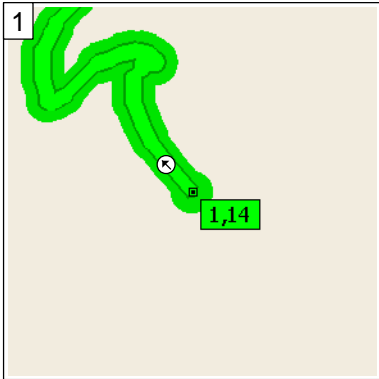
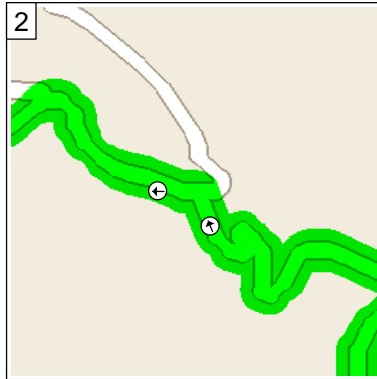


# Défi Vélo Mag

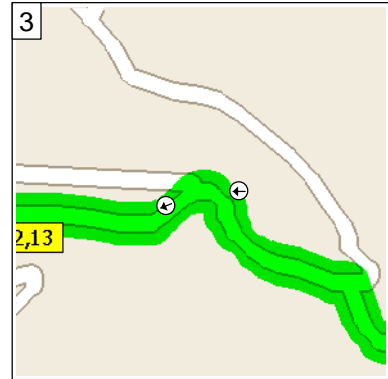
96.2 kilometers; 4 hours, 24 minutes



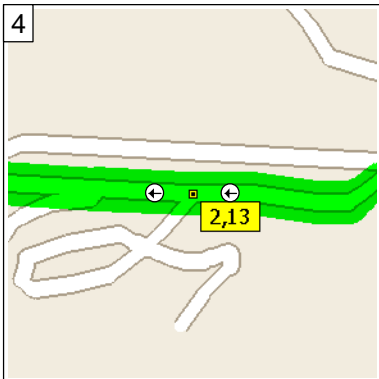
09:00 0.0 km  
Depart near Sutton on Local road(s) (North-West) for 1.7 km



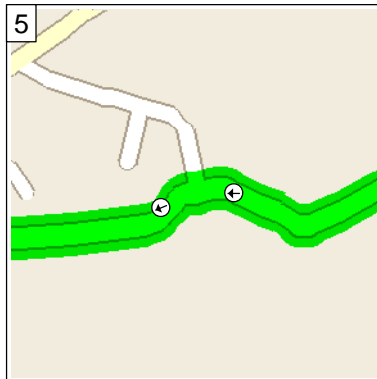
09:04 1.7 km  
Bear LEFT (West) onto Local road(s) for 0.4 km




09:05 2.1 km  
Bear LEFT (West) onto Local road(s) for 0.5 km



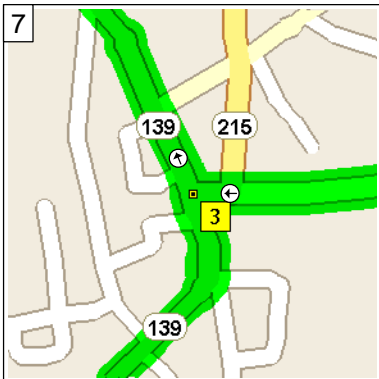
09:07 2.6 km  
At near Sutton, stay on Local road(s) (West) for 3.3 km



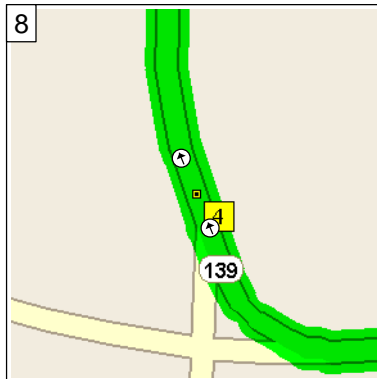
09:15 5.8 km  
Bear LEFT (West) onto Local road(s) for 0.6 km



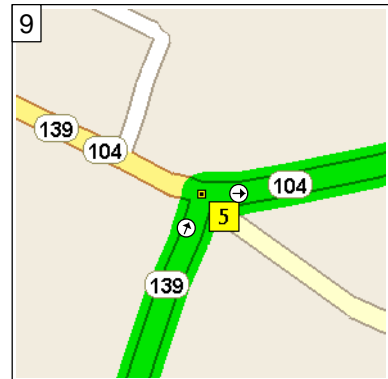
09:17 6.4 km  
Continue (West) on HWY-215 for 80 m



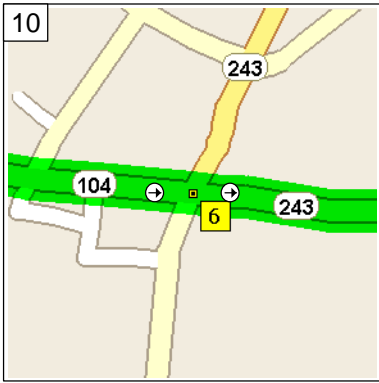
09:18 6.5 km  
At HWY-139, Sutton QC, bear RIGHT (North) onto HWY-139 for 6.9 km



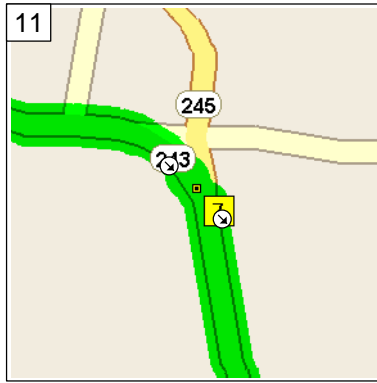
09:37 13.4 km  
At near Brome, stay on HWY-139 (North) for 5.8 km



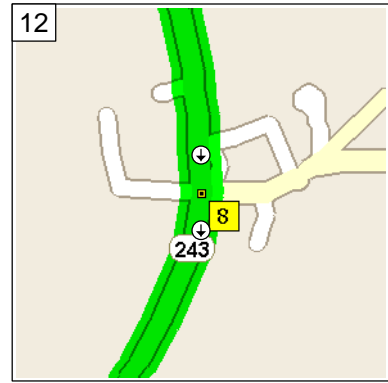
09:52 19.2 km  
At HWY-139, Lac-Brome QC, bear RIGHT (East) onto HWY-104 for 12.3 km



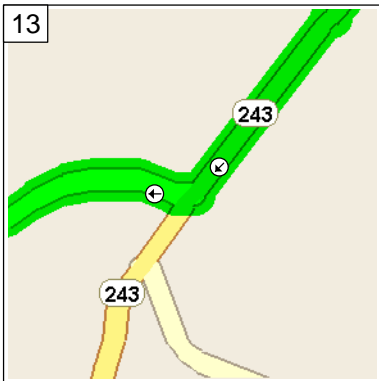
10:26 31.6 km  
At HWY-104, Lac-Brome QC,  
continue (East) on HWY-243  
for 14.7 km



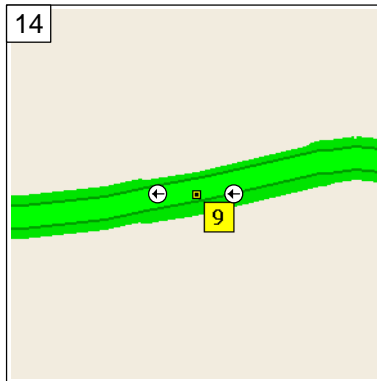
11:06 46.2 km  
At HWY-243, Bolton-Est QC,  
stay on HWY-243 (South-East)  
for 13.1 km



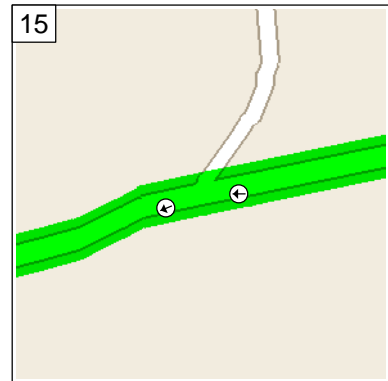
11:42 59.3 km  
At HWY-243, Potton QC, stay  
on HWY-243 (South) for 3.5 km



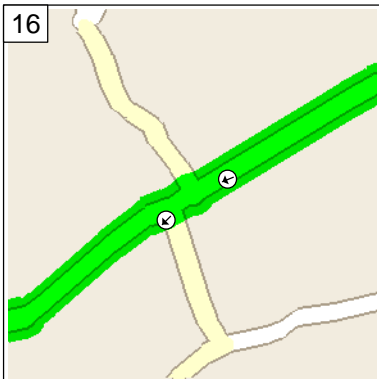
11:52 62.8 km  
Bear RIGHT (West) onto Local  
road(s) for 4.7 km



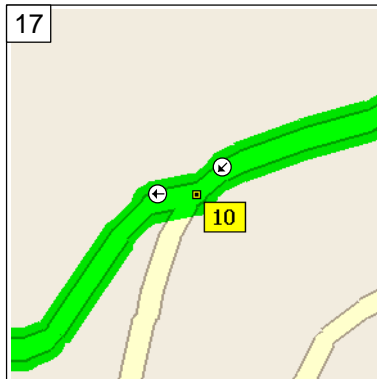
12:05 67.5 km  
At near North Troy, stay on  
Local road(s) (West) for 3.3 km



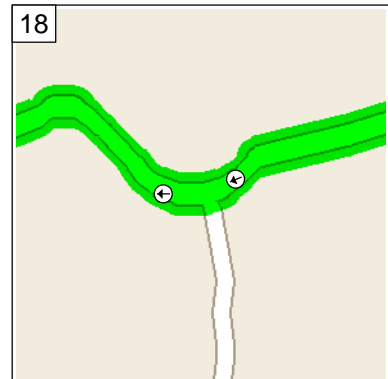
12:14 70.8 km  
Bear LEFT (West) onto Local  
road(s) for 2.9 km



12:21 73.7 km  
Bear LEFT (South-West) onto  
Local road(s) for 3.2 km



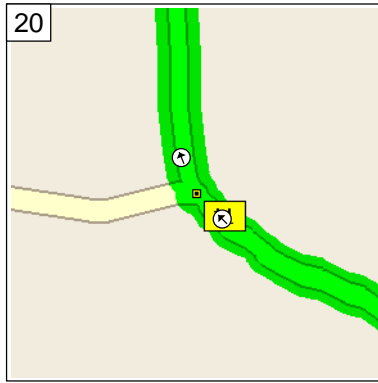
12:30 76.9 km  
At near Stevens Mills, stay on  
Local road(s) (West) for 2.3 km



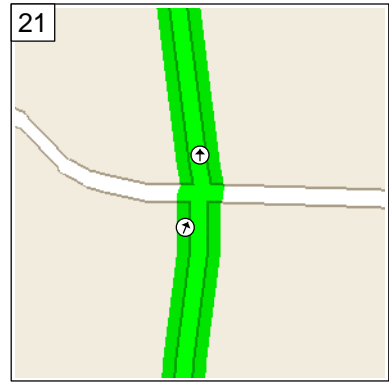
12:36 79.2 km  
Bear RIGHT (West) onto Local  
road(s) for 0.7 km



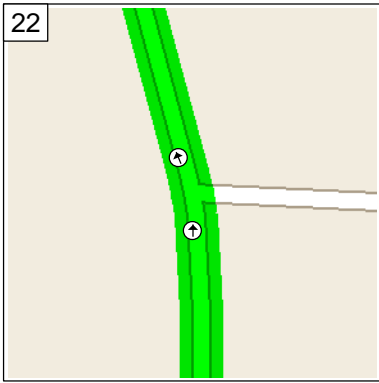
12:38 79.9 km  
Bear RIGHT (North-West) onto Local road(s) for 0.8 km



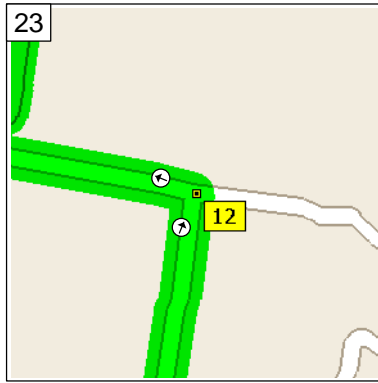
12:40 80.6 km  
At near Stevens Mills, stay on Local road(s) (North) for 2.6 km



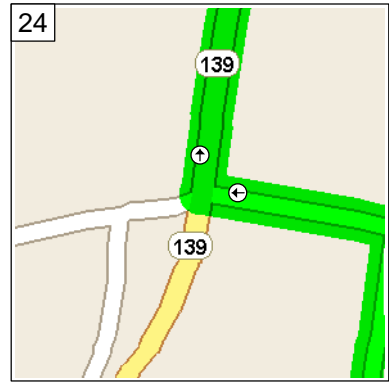
12:47 83.2 km  
Bear LEFT (North) onto Local road(s) for 2.2 km



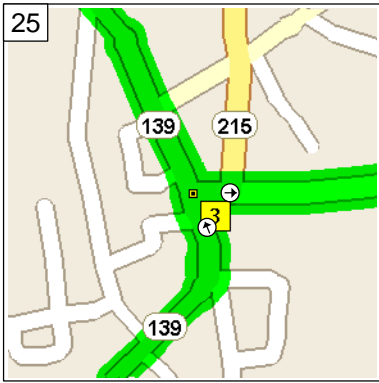
12:53 85.4 km  
Bear LEFT (North) onto Local road(s) for 1.9 km



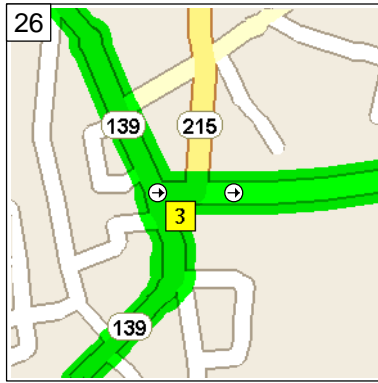
12:59 87.3 km  
At near Sutton, stay on Local road(s) (West) for 0.4 km



13:00 87.7 km  
Turn RIGHT (North) onto HWY-139 for 2.1 km



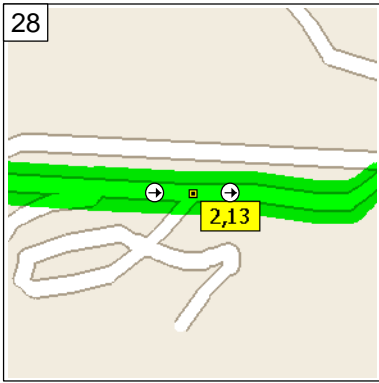
13:06 89.7 km  
Turn RIGHT (East) onto HWY-215 for 80 m



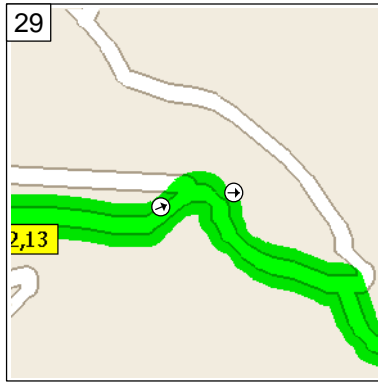
13:07 89.8 km  
Continue (East) on Local road(s) for 0.6 km



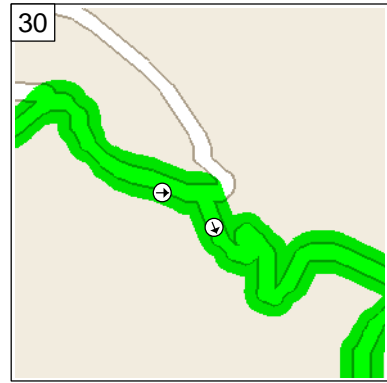
13:08 90.4 km  
Bear RIGHT (East) onto Local road(s) for 3.3 km



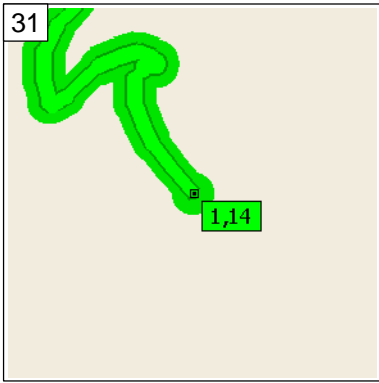
13:17 93.7 km  
At near Sutton, stay on Local road(s) (East) for 0.5 km



13:19 94.1 km  
Bear RIGHT (East) onto Local road(s) for 0.4 km



13:20 94.5 km  
Bear RIGHT (South) onto Local road(s) for 1.7 km



13:24 96.2 km  
Arrive near Sutton