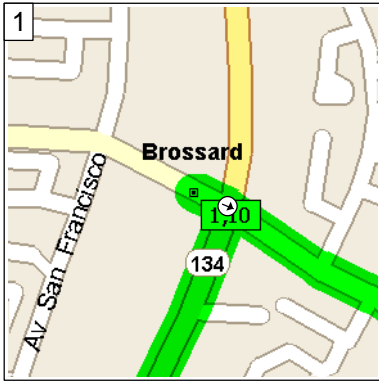
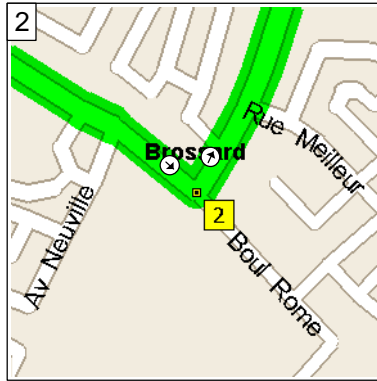


chambly-st-jean

74.9 kilometers; 4 hours, 23 minutes



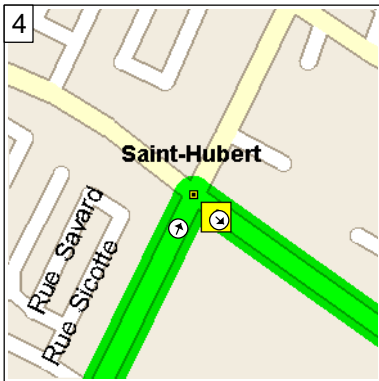
9:00 AM 0.0 km
Depart near Brossard on Boul Rome (East) for 0.8 km



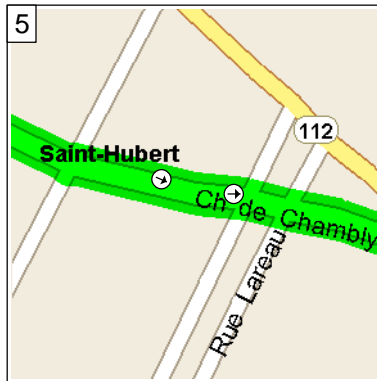
9:02 AM 0.8 km
At 3001 Boulevard Rome, Brossard QC, turn LEFT (North) onto Boul Milan for 3.1 km



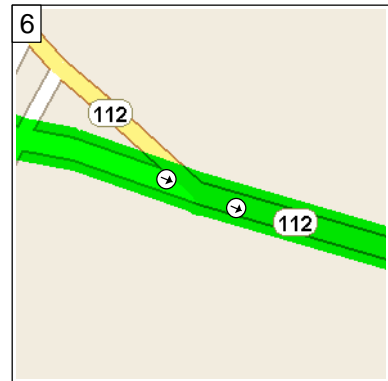
9:15 AM 3.9 km
At 5482 Boulevard Gaetan-Boucher, Saint-Hubert QC, continue (North-East) on Boul Gaetan-Boucher for 3.6 km




9:33 AM 7.5 km
At near Lafleche, turn RIGHT (South-East) onto Boul Cousineau for 5.8 km



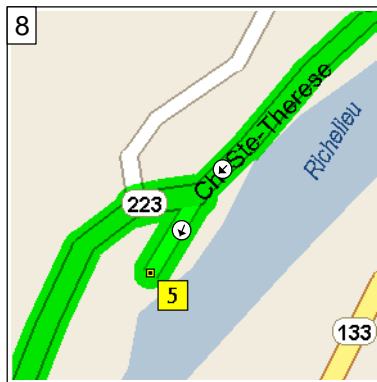
9:53 AM 13.4 km
Bear LEFT (East) onto Ch de Chambly for 0.5 km



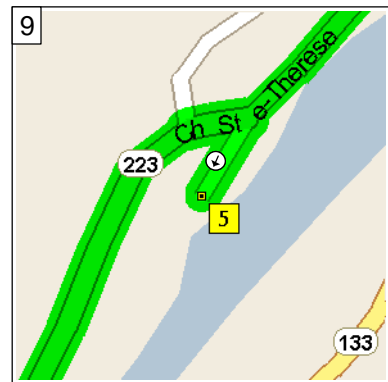
9:55 AM 13.9 km
Continue (East) on HWY-112 [Ch de Chambly] for 7.5 km



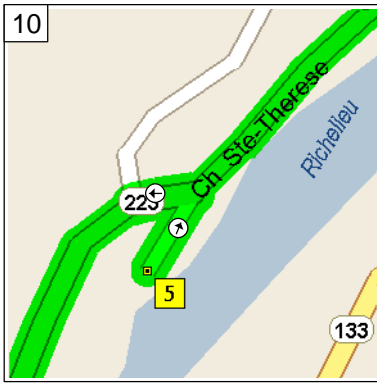
10:18 AM 21.4 km
Turn RIGHT (South) onto HWY-223 for 4.1 km



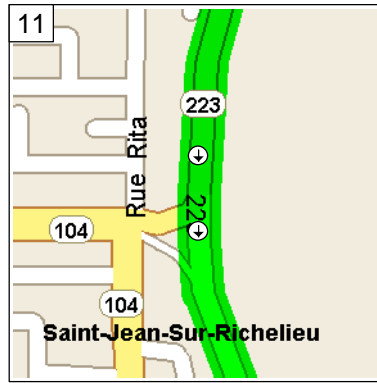
10:32 AM 25.5 km
Bear LEFT (South) onto Rue Auclair for 0.2 km



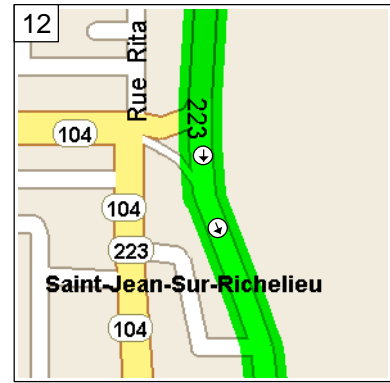
10:32 AM 25.6 km
At near Richelieu, return North on Rue Auclair for 0.2 km



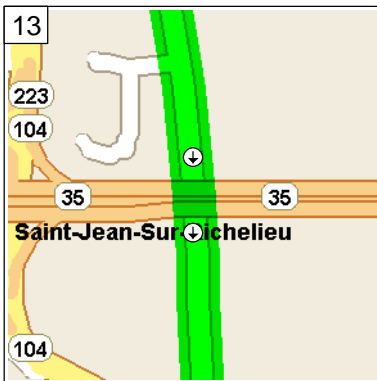
10:33 AM 25.8 km
 Turn LEFT (West) onto
 HWY-223 [Ch Ste-Therese] for
 8.1 km



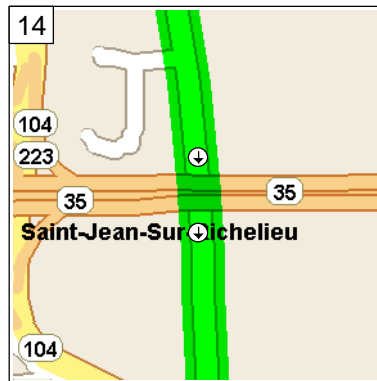
10:59 AM 33.9 km
 Continue (South) on 223 for 0.2
 km



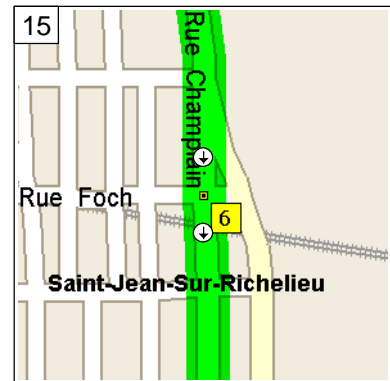
11:00 AM 34.1 km
 Bear LEFT (South) onto Rue
 Champlain for 1.5 km



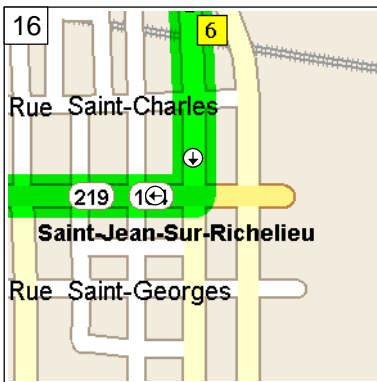
11:06 AM 35.6 km
 Continue (South) on HWY-35
 [Rue Champlain] for 10 m



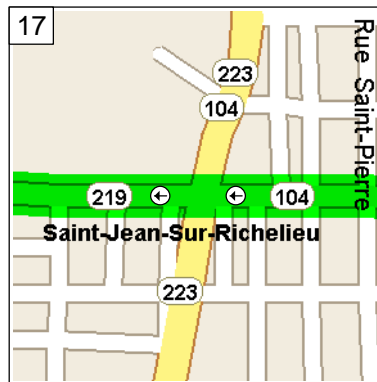
11:06 AM 35.6 km
 Continue (South) on Rue
 Champlain for 2.4 km



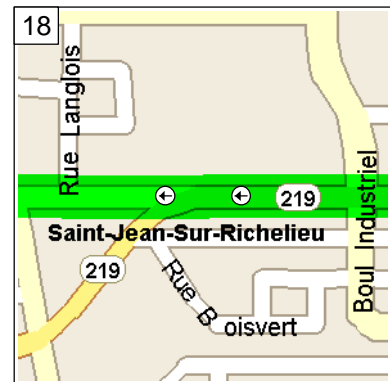
11:16 AM 38.0 km
 At near St.-Jean-Sur-Richelieu,
 stay on Rue Champlain (South)
 for 0.3 km



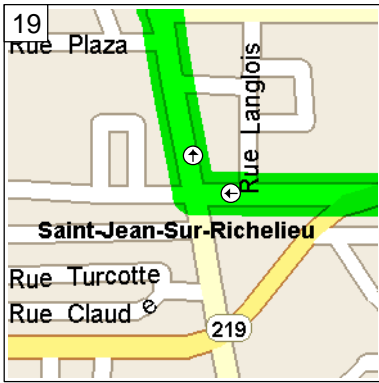
11:18 AM 38.4 km
 Turn RIGHT (West) onto
 HWY-104 [HWY-219] for 1.1
 km



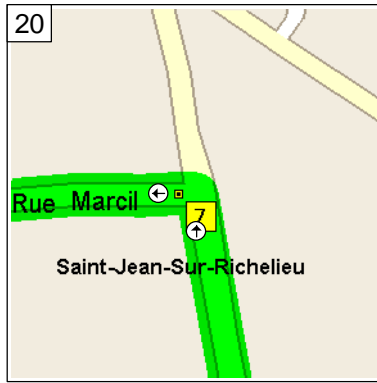
11:23 AM 39.5 km
 Continue (West) on HWY-219
 [Rue Saint-Jacques] for 1.7 km



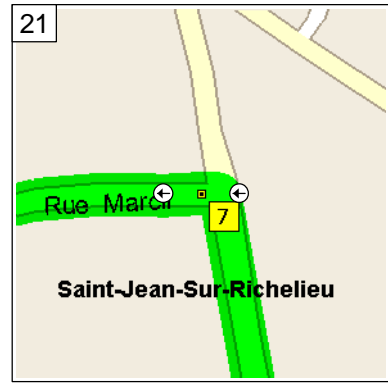
11:28 AM 41.1 km
 Continue (West) on Rue
 Saint-Jacques for 0.4 km



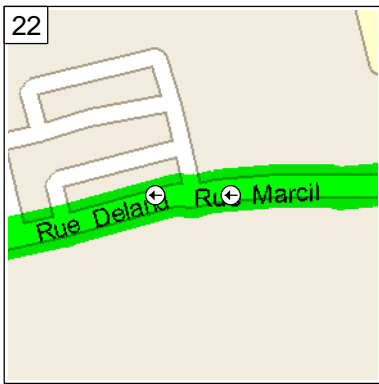
11:30 AM 41.5 km
Turn RIGHT (North) onto Ch du Grand-Bernier N for 1.5 km



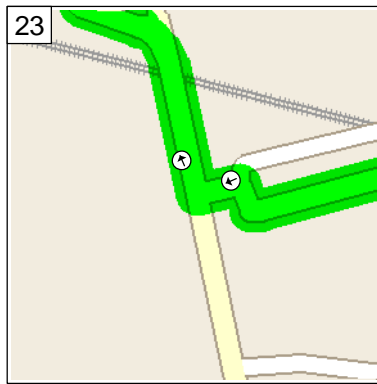
11:36 AM 43.0 km
Turn LEFT (West) onto Rue Marcil for 30 m



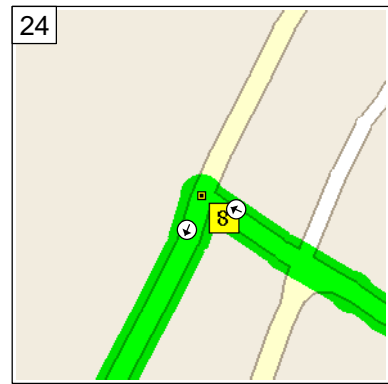
11:36 AM 43.0 km
At Rue Marcil, Saint-Jean-Sur-Richelieu QC, stay on Rue Marcil (West) for 0.3 km



11:37 AM 43.3 km
Continue (West) on Rue Deland for 1.6 km



11:43 AM 45.0 km
Turn RIGHT (North) onto Local road(s) for 6.5 km



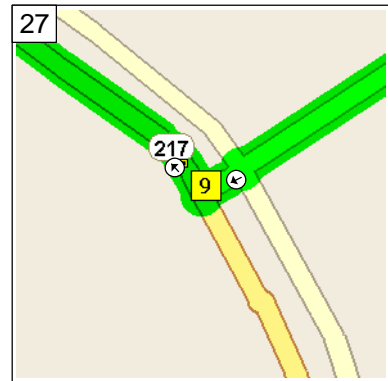
12:05 PM 51.4 km
At near St.-Philippe-de-Laprairie, stay on Local road(s) (South) for 0.7 km



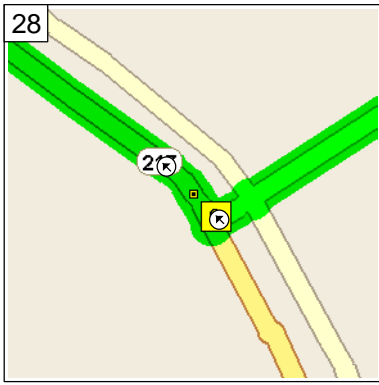
12:08 PM 52.2 km
Turn RIGHT (West) onto Rang St-Rphael for 3.2 km



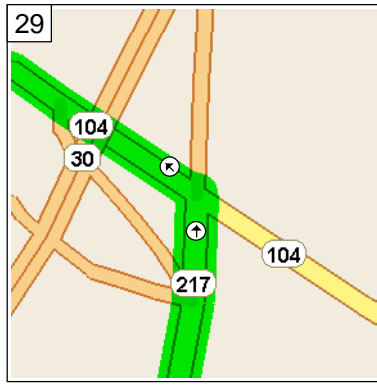
12:20 PM 55.4 km
Turn LEFT (West) onto Local road(s) for 1.9 km



12:27 PM 57.3 km
Turn RIGHT (North-West) onto HWY-217 [Boul Edouard VII] for 70 m



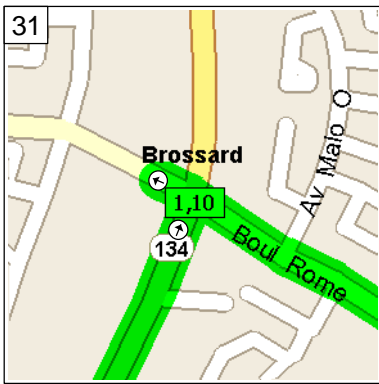
12:27 PM 57.3 km
 At HWY-217, Saint-Philippe QC, stay on HWY-217 [Boul Edouard Vii] (North-West) for 10.3 km



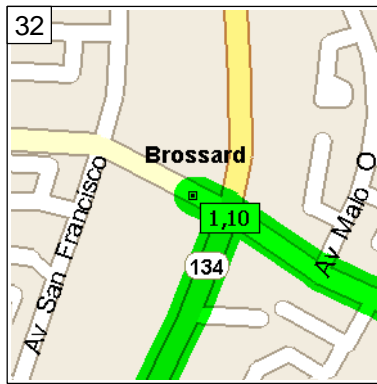
12:59 PM 67.6 km
 Bear LEFT (North-West) onto HWY-104 [Ch St-Jean] for 2.5 km



1:08 PM 70.1 km
 Turn RIGHT (North-East) onto HWY-134 [Boul Taschereau] for 4.7 km



1:23 PM 74.8 km
 Turn LEFT (West) onto Boul Rome for 70 m



1:23 PM 74.9 km
 Arrive near Brossard