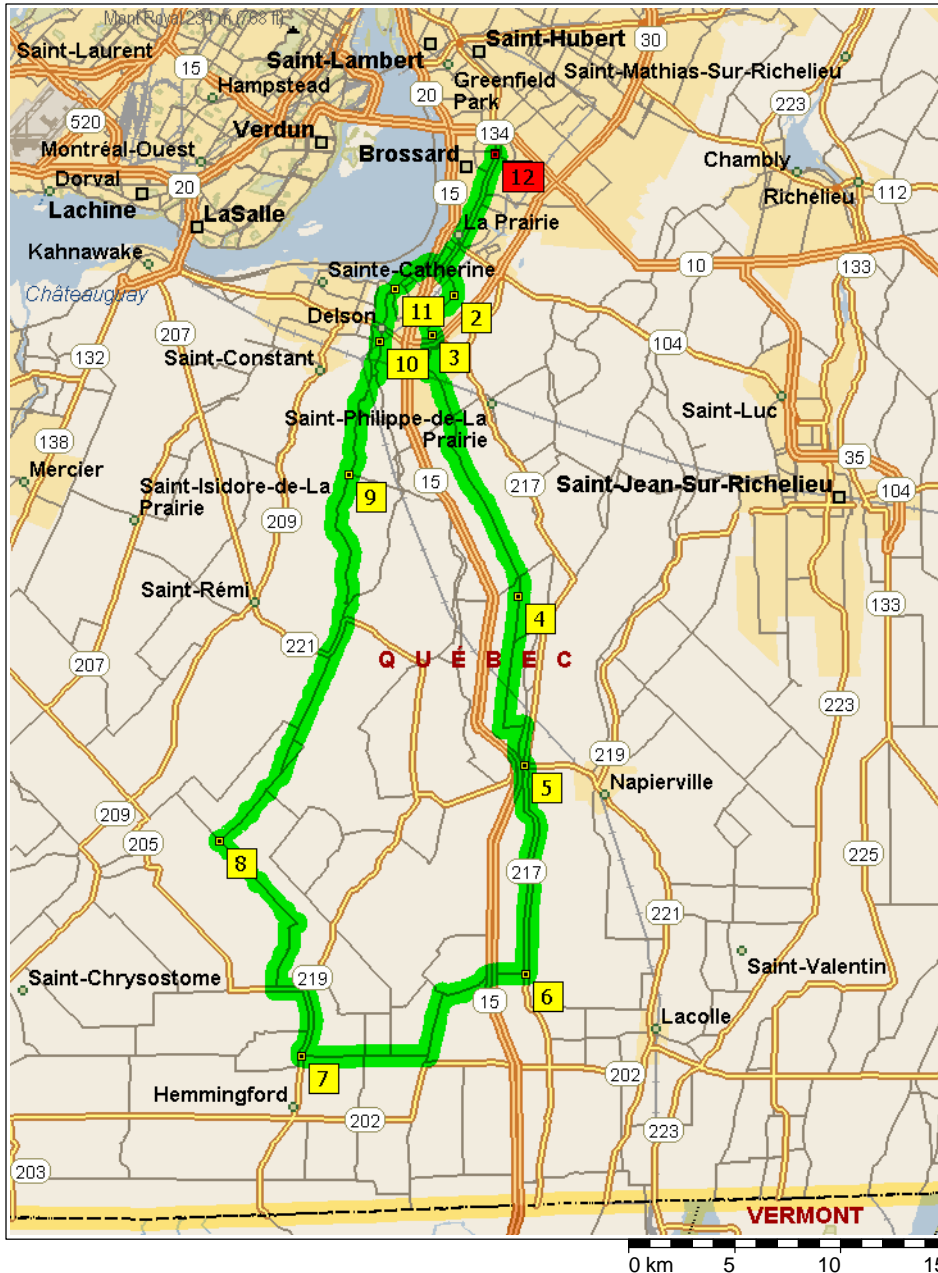
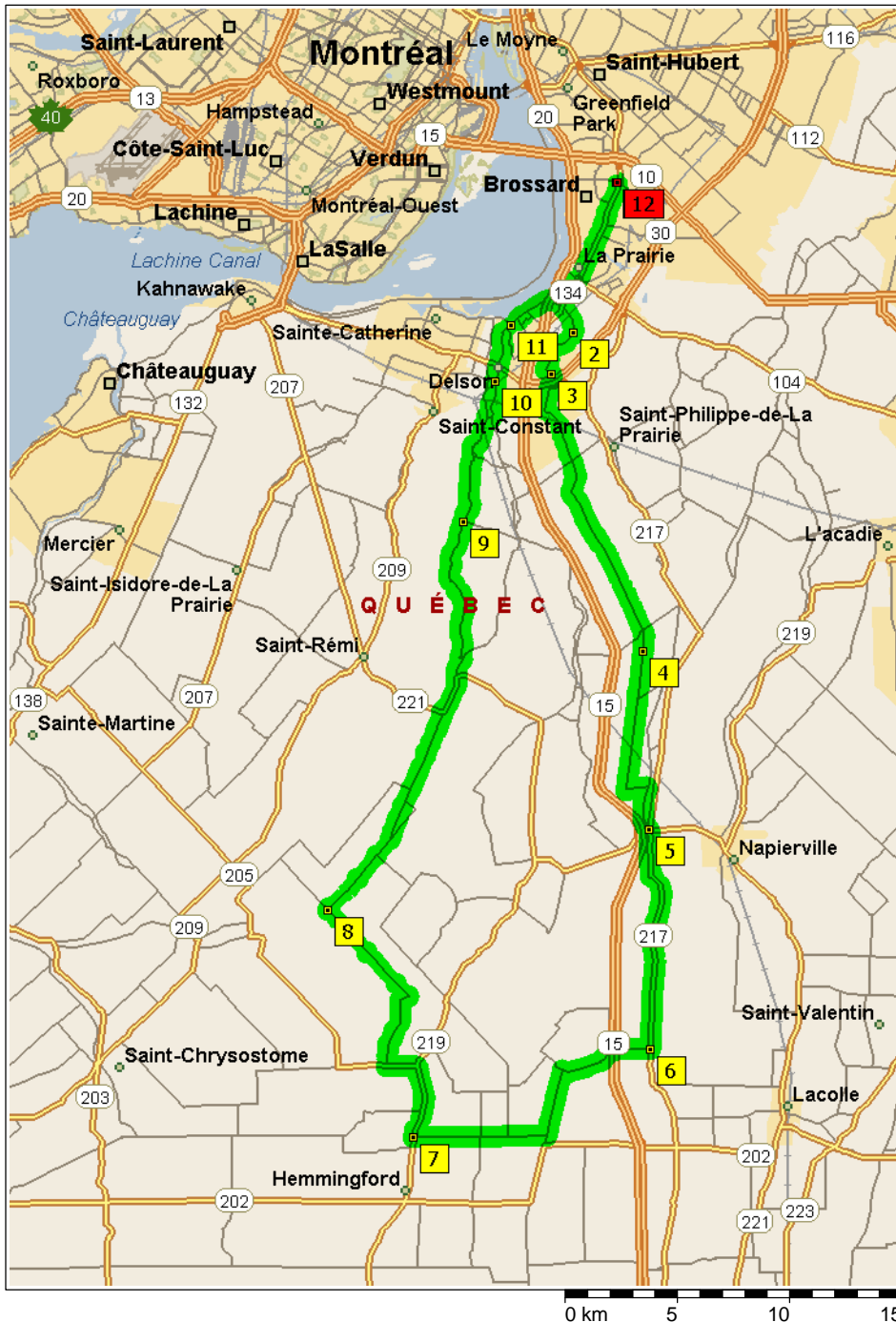


Brossard-Hemmingford

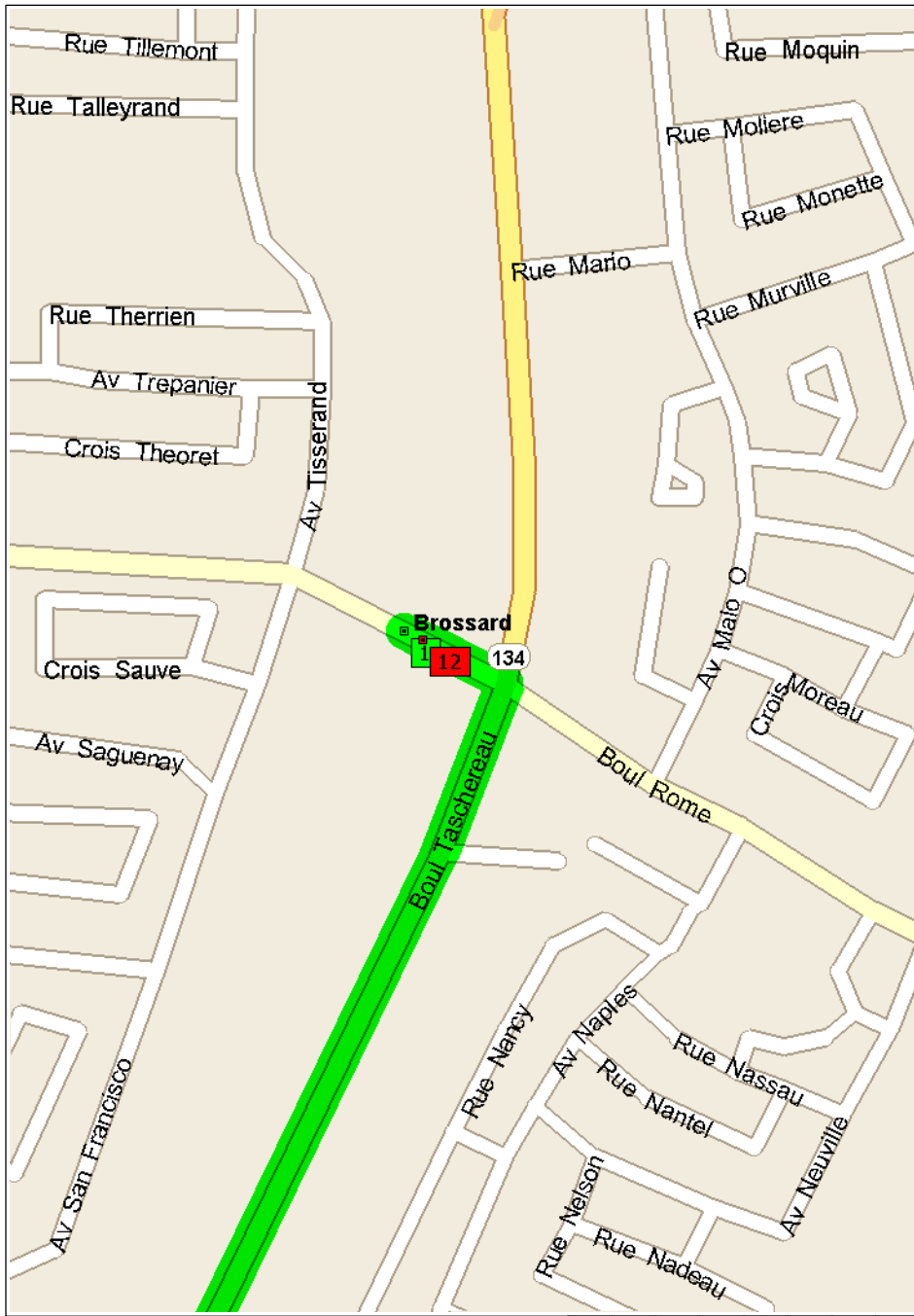
108.5 kilometers; 5 hours, 11 minutes



7:30 AM	0.0 km	1 Depart near Brossard on Boul Rome (East) for 0.1 km
7:30 AM	0.1 km	Turn RIGHT (South) onto HWY-134 [Boul Taschereau] for 6.1 km
7:47 AM	6.2 km	Turn LEFT (East) onto Ch St-Jose for 1.3 km
7:51 AM	7.5 km	2 At near Candiac, stay on Ch St-Jose (South) for 0.2 km
7:52 AM	7.7 km	Continue (South-West) on Ch d'Auteuil for 1.5 km
7:56 AM	9.2 km	Turn LEFT (South-East) onto Boul Montcalm S for 0.9 km
7:59 AM	10.1 km	Turn LEFT (East) onto Boul Jean Lemay for 0.4 km
8:00 AM	10.4 km	Turn RIGHT (West) onto Av Champagne for 10 m
8:00 AM	10.4 km	3 At 39 Av Champagne, Candiac QC, turn LEFT (South) onto Rang St-Jose for 4.0 km
8:12 AM	14.4 km	Continue (South) on Local road(s) for 10 m
8:12 AM	14.4 km	Continue (South) on Rang St-Andre for 8.9 km
8:37 AM	23.3 km	Continue (South) on Local road(s) for 0.9 km
8:39 AM	24.2 km	4 At near St. Edouard-de-Napierville, stay on Local road(s) (South) for 7.2 km
8:59 AM	31.4 km	Turn RIGHT (South) onto Local road(s) for 2.0 km
9:05 AM	33.4 km	Turn LEFT (North) onto HWY-217 for 60 m
9:05 AM	33.5 km	5 Arrive near Napierville
9:15 AM	33.5 km	Depart near Napierville on HWY-217 (South) for 10.1 km
9:40 AM	43.6 km	6 At HWY-217, Saint-Cyprien-de-Napierville QC, turn RIGHT (West) onto Local road(s) for 1.6 km
9:44 AM	45.2 km	Bear LEFT (West) onto Local road(s) for 0.1 km
9:44 AM	45.4 km	Bear LEFT (West) onto Local road(s) for 2.5 km
9:51 AM	47.9 km	Turn LEFT (South) onto Local road(s) for 3.0 km
9:59 AM	50.9 km	Turn RIGHT (West) onto Local road(s) for 6.0 km



10:16 AM	56.8 km	7 At near Hemmingford, turn RIGHT (North) onto HWY-219 for 3.3 km
10:24 AM	60.1 km	Turn LEFT (West) onto HWY-205 for 1.3 km
10:27 AM	61.4 km	Turn RIGHT (North) onto Local road(s) for 8.8 km
10:51 AM	70.2 km	8 At near St. Michel-de-Napierville, stay on Local road(s) (East) for 4.2 km
11:03 AM	74.4 km	Bear LEFT (North) onto Local road(s) for 6.2 km
11:20 AM	80.6 km	Turn RIGHT (East) onto HWY-221 for 1.8 km
11:25 AM	82.4 km	Continue (North) on Local road(s) for 0.9 km
11:27 AM	83.3 km	Turn LEFT (West) onto Local road(s) for 0.1 km
11:28 AM	83.4 km	Turn RIGHT (North) onto Local road(s) for 1.0 km
11:31 AM	84.4 km	Continue (North) on Ch de la Petit-Cote for 5.2 km
11:45 AM	89.6 km	Bear LEFT (North) onto Local road(s) for 20 m
11:46 AM	89.6 km	Continue (North) on Ch de la Petit-Cote for 0.4 km
11:47 AM	90.0 km	9 At Chemin de la Petit-Cote, Saint-Mathieu QC, stay on Ch de la Petit-Cote (North) for 5.1 km
12:02 PM	95.1 km	Turn RIGHT (East) onto Montée Griffin for 0.3 km
12:03 PM	95.3 km	Turn LEFT (North) onto Ch St-Francois Xavier for 0.9 km
12:06 PM	96.3 km	Continue (North) on Rue Francois-Xavier Ch for 0.5 km
12:08 PM	96.8 km	Continue (North) on Local road(s) for 70 m
12:08 PM	96.9 km	Continue (North) on Rue Francois-Xavier Ch for 0.2 km
12:09 PM	97.0 km	10 At near Delson, stay on Rue Francois-Xavier Ch (North) for 60 m
12:10 PM	97.1 km	Continue (North) on Ch St-Francois-Xavier for 2.7 km
12:17 PM	99.8 km	11 At near Candiac, continue (North-East) on Boul Marie-Victorin for 1.9 km
12:23 PM	101.7 km	Bear RIGHT (East) onto Boul Salaberry for 0.8 km
12:25 PM	102.5 km	Turn LEFT (North) onto HWY-134 [Boul Ste-Elisabeth] for 5.8 km



12:41 PM 108.3 km Turn LEFT (West) onto Boul Rome for 0.1 km
12:41 PM 108.5 km **12** Arrive near Brossard