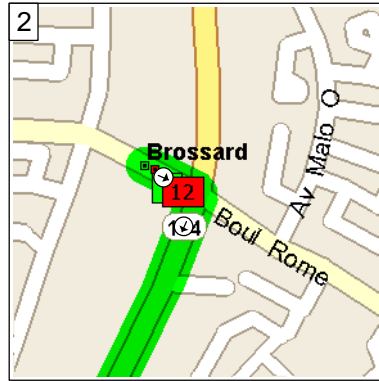


Brossard-Hemmingford

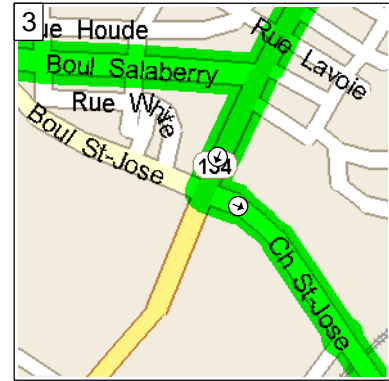
108.5 kilometers; 5 hours, 11 minutes



7:30 AM 0.0 km
Depart near Brossard on Boul Rome (East) for 0.1 km



7:30 AM 0.1 km
Turn RIGHT (South) onto HWY-134 [Boul Taschereau] for 6.1 km



7:47 AM 6.2 km
Turn LEFT (East) onto Ch St-Jose for 1.3 km



7:51 AM 7.5 km
At near Candiac, stay on Ch St-Jose (South) for 0.2 km



7:52 AM 7.7 km
Continue (South-West) on Ch d'Auteuil for 1.5 km



7:56 AM 9.2 km
Turn LEFT (South-East) onto Boul Montcalm S for 0.9 km



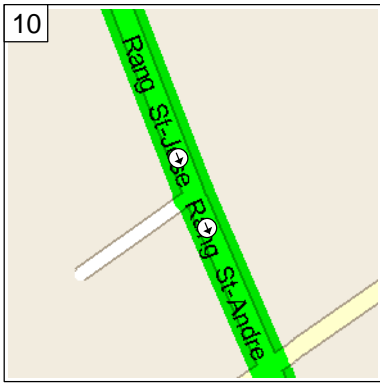
7:59 AM 10.1 km
Turn LEFT (East) onto Boul Jean Leman for 0.4 km



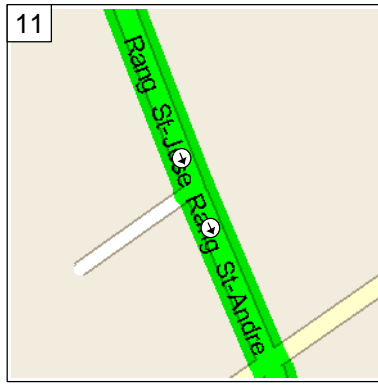
8:00 AM 10.4 km
Turn RIGHT (West) onto Av Champagne for 10 m



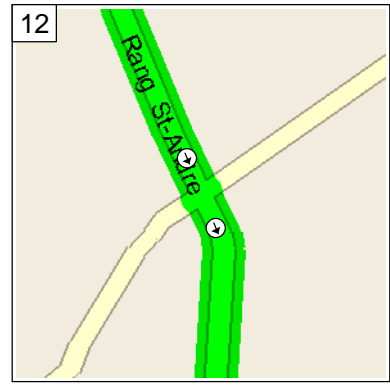
8:00 AM 10.4 km
At 39 Av Champagne, Candiac QC, turn LEFT (South) onto Rang St-Jose for 4.0 km



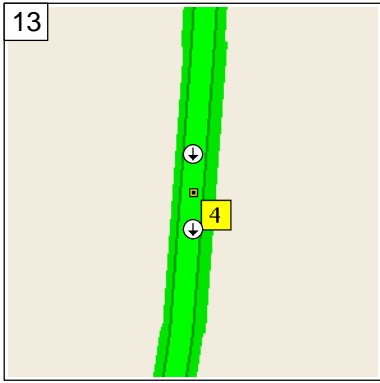
10
8:12 AM 14.4 km
Continue (South) on Local road(s) for 10 m



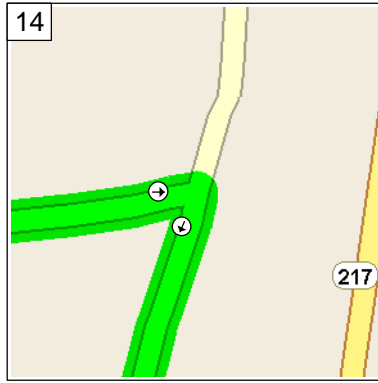
11
8:12 AM 14.4 km
Continue (South) on Rang St-Andre for 8.9 km



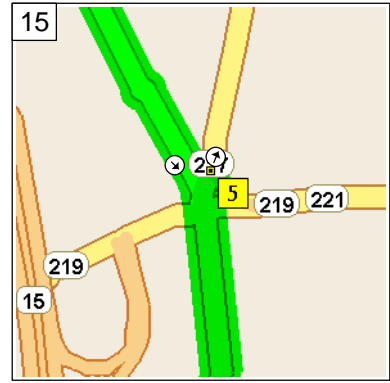
12
8:37 AM 23.3 km
Continue (South) on Local road(s) for 0.9 km



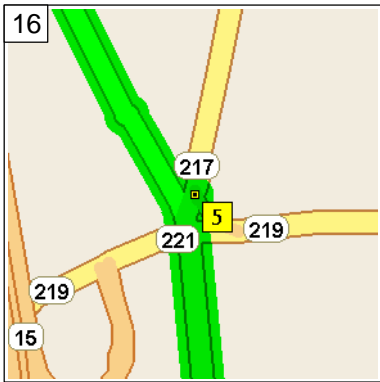
13
8:39 AM 24.2 km
At near St. Edouard-de-Napierville, stay on Local road(s) (South) for 7.2 km



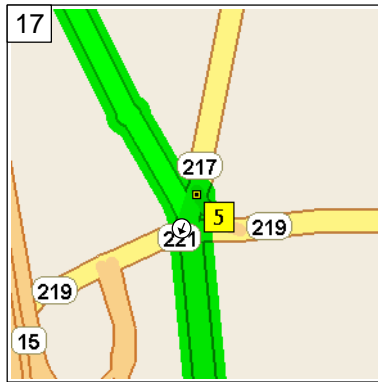
14
8:59 AM 31.4 km
Turn RIGHT (South) onto Local road(s) for 2.0 km



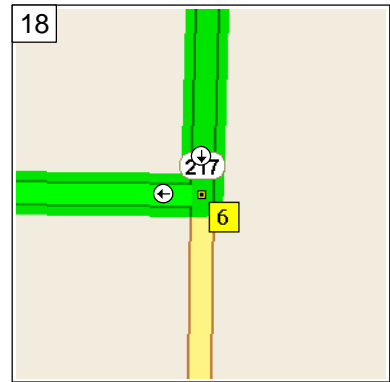
15
9:05 AM 33.4 km
Turn LEFT (North) onto HWY-217 for 60 m



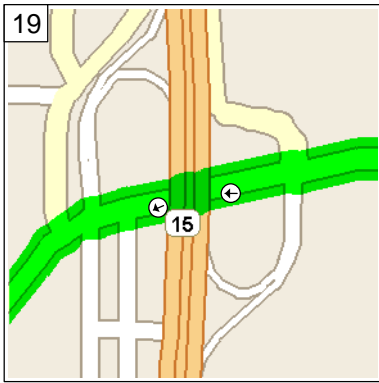
16
9:05 AM 33.5 km
Arrive near Napierville



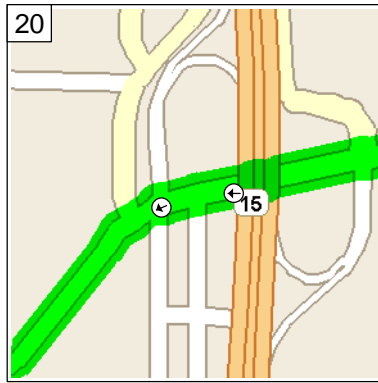
17
9:15 AM 33.5 km
Depart near Napierville on HWY-217 (South) for 10.1 km



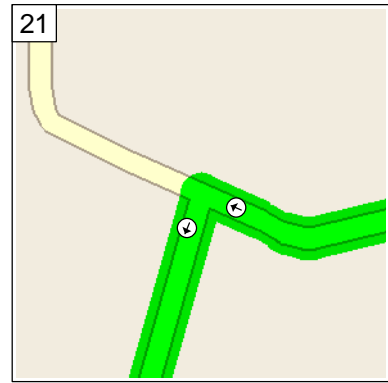
18
9:40 AM 43.6 km
At HWY-217, Saint-Cyprien-de-Napierville QC, turn RIGHT (West) onto Local road(s) for 1.6 km



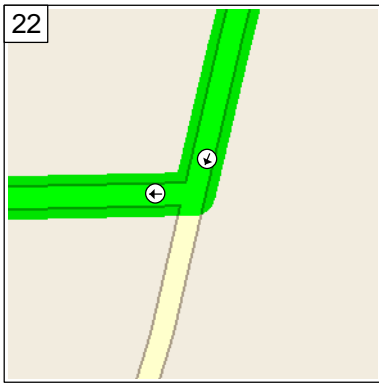
19
9:44 AM 45.2 km
Bear LEFT (West) onto Local road(s) for 0.1 km



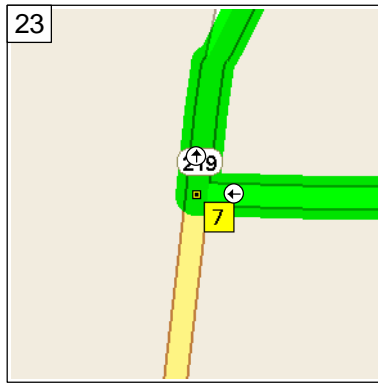
20
9:44 AM 45.4 km
Bear LEFT (West) onto Local road(s) for 2.5 km



21
9:51 AM 47.9 km
Turn LEFT (South) onto Local road(s) for 3.0 km



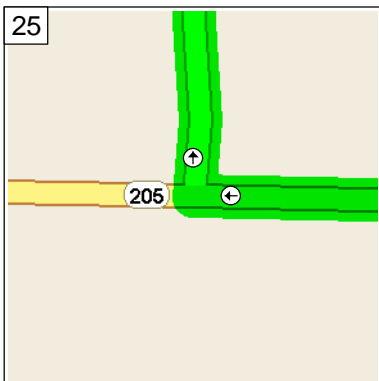
22
9:59 AM 50.9 km
Turn RIGHT (West) onto Local road(s) for 6.0 km



23
10:16 AM 56.8 km
At near Hemmingford, turn RIGHT (North) onto HWY-219 for 3.3 km



24
10:24 AM 60.1 km
Turn LEFT (West) onto HWY-205 for 1.3 km



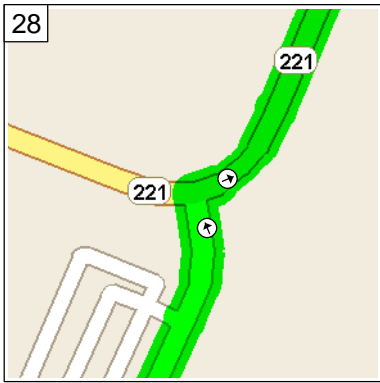
25
10:27 AM 61.4 km
Turn RIGHT (North) onto Local road(s) for 8.8 km



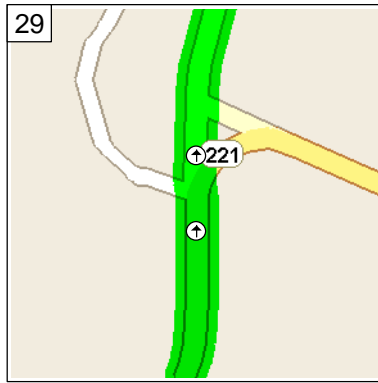
26
10:51 AM 70.2 km
At near St. Michel-de-Napierville, stay on Local road(s) (East) for 4.2 km



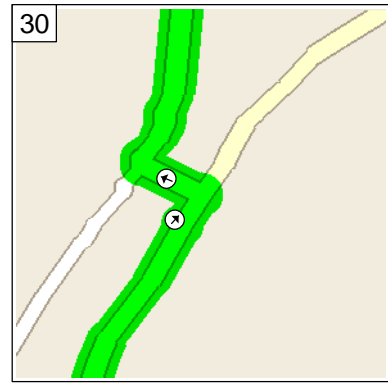
27
11:03 AM 74.4 km
Bear LEFT (North) onto Local road(s) for 6.2 km



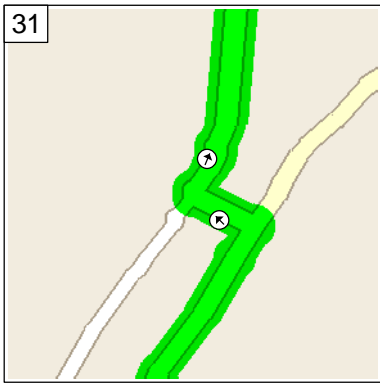
28
11:20 AM 80.6 km
Turn RIGHT (East) onto HWY-221 for 1.8 km



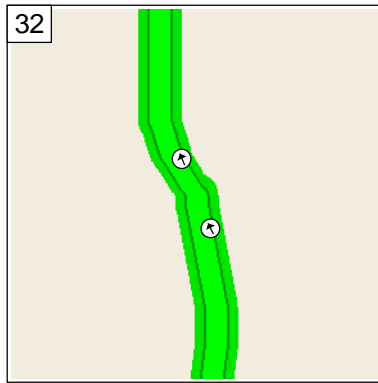
29
11:25 AM 82.4 km
Continue (North) on Local road(s) for 0.9 km



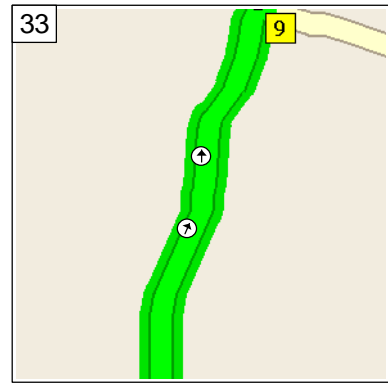
30
11:27 AM 83.3 km
Turn LEFT (West) onto Local road(s) for 0.1 km



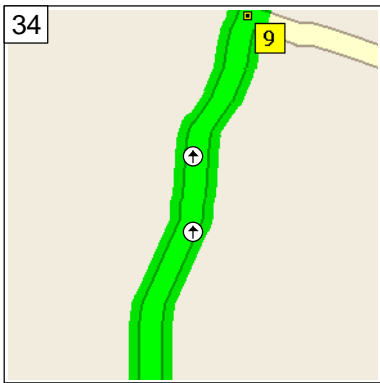
31
11:28 AM 83.4 km
Turn RIGHT (North) onto Local road(s) for 1.0 km



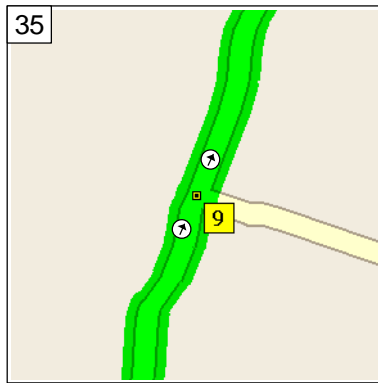
32
11:31 AM 84.4 km
Continue (North) on Ch de la Petit-Cote for 5.2 km



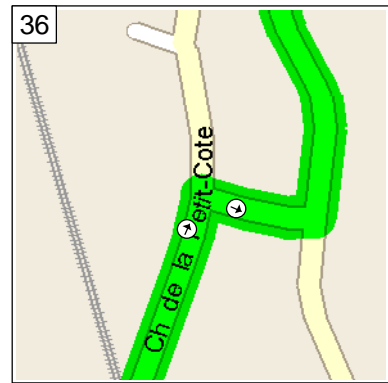
33
11:45 AM 89.6 km
Bear LEFT (North) onto Local road(s) for 20 m



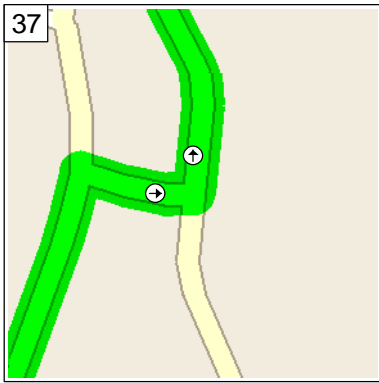
34
11:46 AM 89.6 km
Continue (North) on Ch de la Petit-Cote for 0.4 km



35
11:47 AM 90.0 km
At Chemin de la Petit-Cote, Saint-Mathieu QC, stay on Ch de la Petit-Cote (North) for 5.1 km



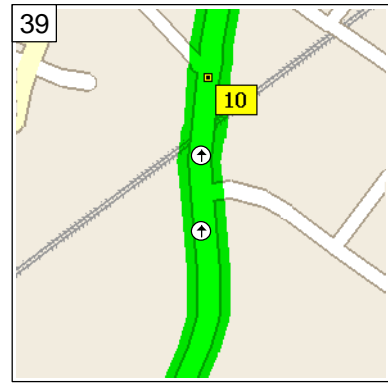
36
12:02 PM 95.1 km
Turn RIGHT (East) onto Montée Griffin for 0.3 km



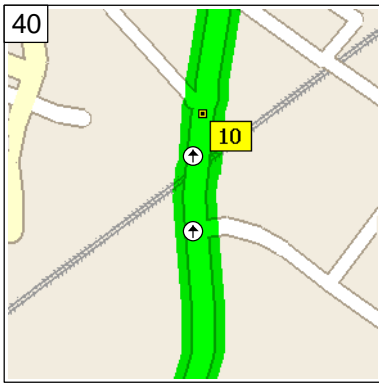
12:03 PM 95.3 km
Turn LEFT (North) onto Ch St-Francis Xavier for 0.9 km



12:06 PM 96.3 km
Continue (North) on Rue Francois-Xavier Ch for 0.5 km



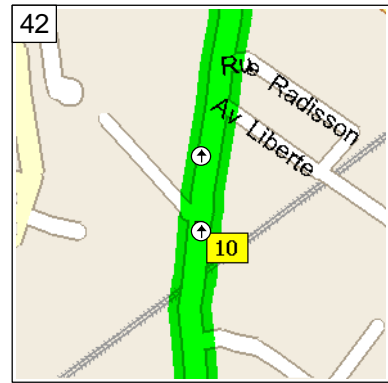
12:08 PM 96.8 km
Continue (North) on Local road(s) for 70 m



12:08 PM 96.9 km
Continue (North) on Rue Francois-Xavier Ch for 0.2 km



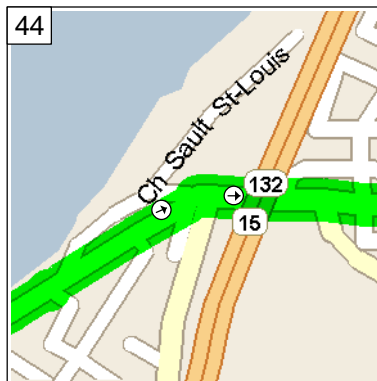
12:09 PM 97.0 km
At near Delson, stay on Rue Francois-Xavier Ch (North) for 60 m



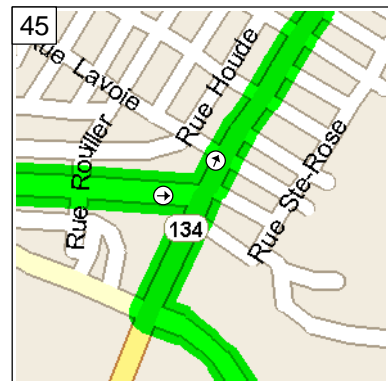
12:10 PM 97.1 km
Continue (North) on Ch St-Francois-Xavier for 2.7 km



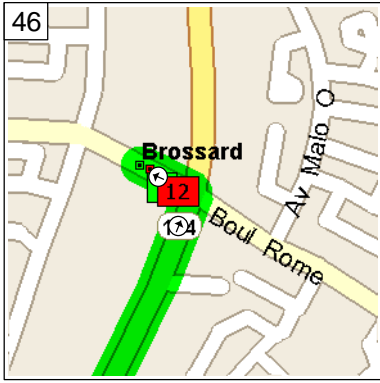
12:17 PM 99.8 km
At near Candiac, continue (North-East) on Boul Marie-Victorin for 1.9 km



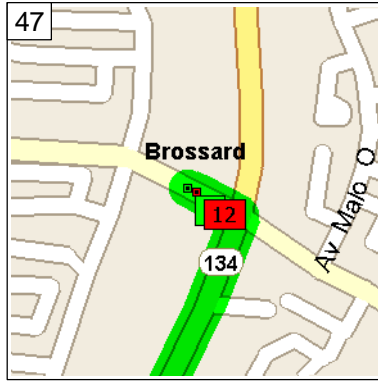
12:23 PM 101.7 km
Bear RIGHT (East) onto Boul Salaberry for 0.8 km



12:25 PM 102.5 km
Turn LEFT (North) onto HWY-134 [Boul Ste-Elisabeth] for 5.8 km



12:41 PM 108.3 km
Turn LEFT (West) onto Boul Rome for 0.1 km



12:41 PM 108.5 km
Arrive near Brossard