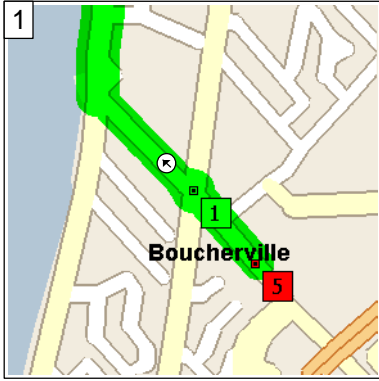
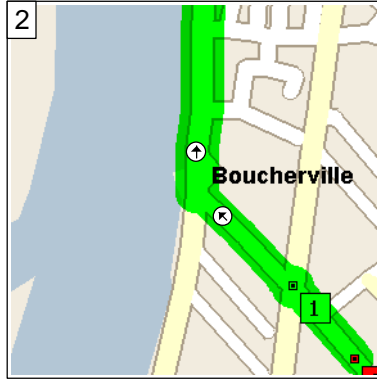


Boucherville-Sorel (130km)

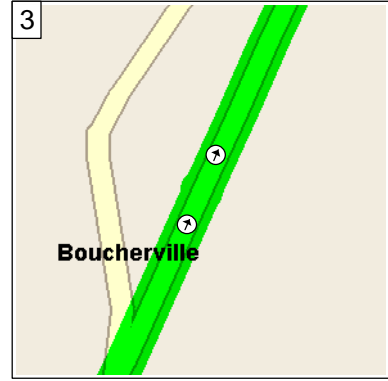
126.9 kilometers; 9 hours, 4 minutes



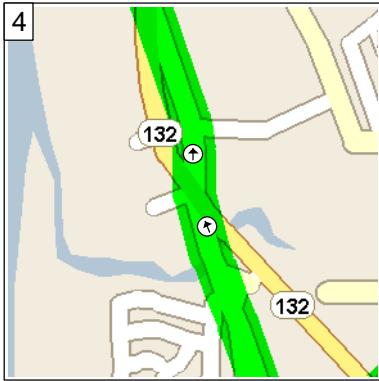
09:00 0.0 km
Depart 41 Blvd Montarville, Boucherville QC on Boul Montarville (North-West) for 0.3 km



09:01 0.3 km
Bear RIGHT (North) onto Boul Marie-Victorin for 5.3 km



09:23 5.7 km
Continue (North) on Rte Marie-Victorin for 2.4 km



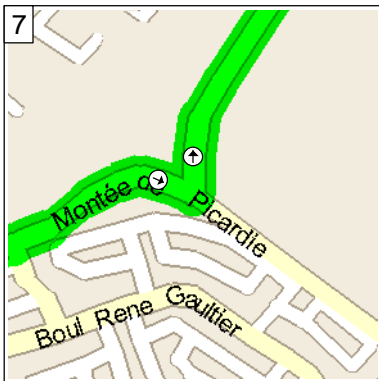
09:33 8.1 km
Bear RIGHT (North) onto Rue du Souvenir for 0.5 km



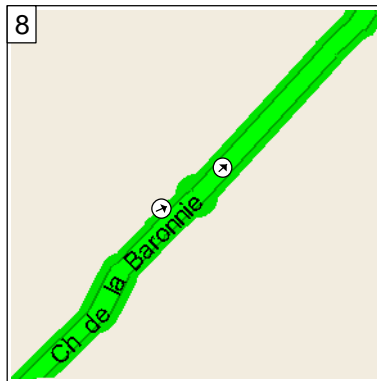
09:36 8.6 km
Bear RIGHT (North) onto HWY-132 for 1.8 km



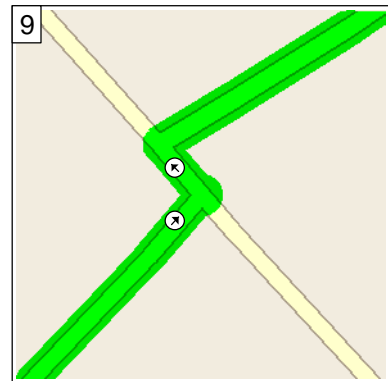
09:42 10.4 km
Turn RIGHT (South-East) onto Montée de Picardie for 0.8 km



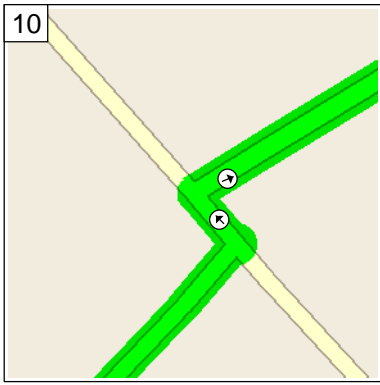
09:46 11.2 km
Turn LEFT (North) onto Ch de la Baronnie for 5.8 km



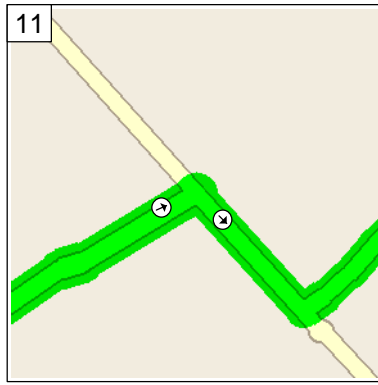
10:09 17.0 km
Bear LEFT (North-East) onto Local road(s) for 4.8 km



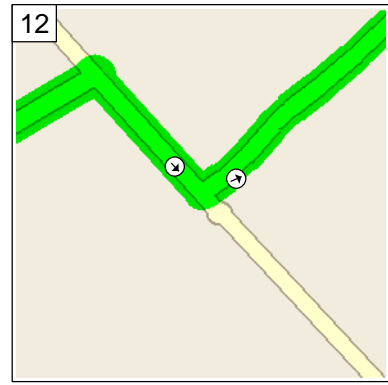
10:28 21.8 km
Turn LEFT (North-West) onto Local road(s) for 0.2 km



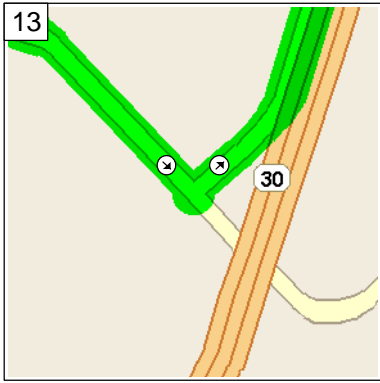
10:29 21.9 km
Turn RIGHT (East) onto Local road(s) for 2.0 km



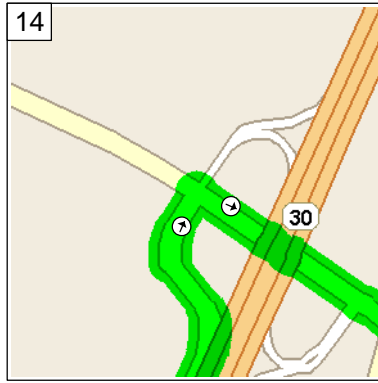
10:37 23.9 km
Turn RIGHT (South-East) onto Local road(s) for 0.4 km



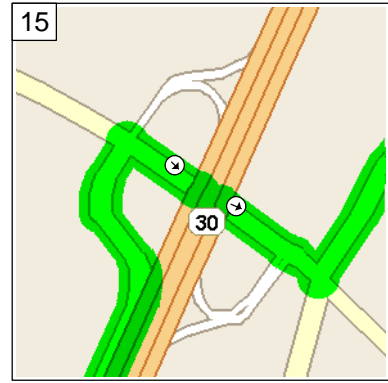
10:38 24.3 km
Turn LEFT (East) onto Local road(s) for 4.5 km



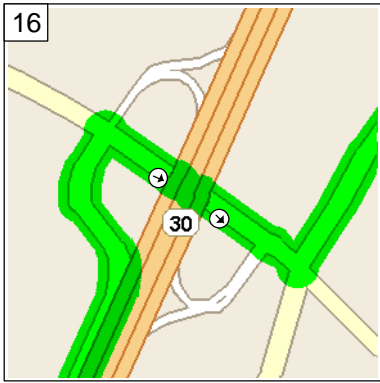
10:56 28.8 km
Turn LEFT (North-East) onto Local road(s) for 6.2 km



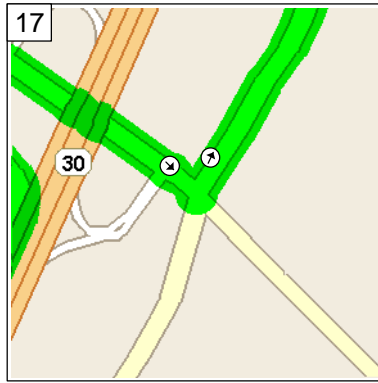
11:21 35.0 km
Turn RIGHT (East) onto Local road(s) for 0.2 km



11:22 35.2 km
Bear LEFT (East) onto Local road(s) for 40 m



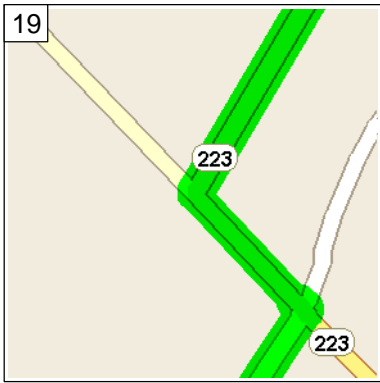
11:22 35.2 km
Bear RIGHT (South-East) onto Local road(s) for 0.3 km



11:23 35.6 km
Turn LEFT (North) onto Local road(s) for 9.1 km



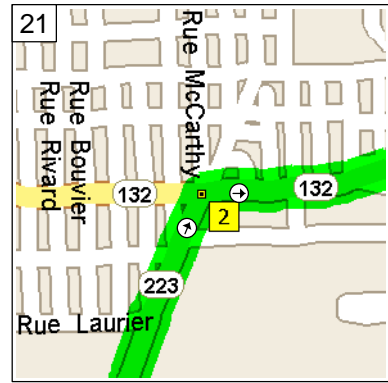
12:00 44.6 km
Turn LEFT (North-West) onto HWY-223 for 0.4 km



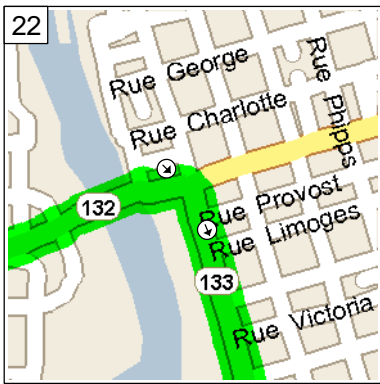
12:02 45.0 km
Rest break (30 mins)



12:32 45.0 km
Stay on HWY-223 (North) for 16.2 km



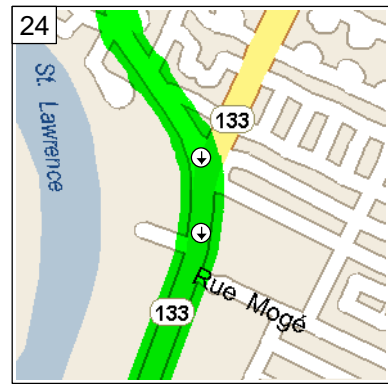
13:20 61.2 km
At 935 HWY-132, Tracy QC,
turn RIGHT (East) onto
HWY-132 [Rte Marie-Victorin]
for 0.9 km



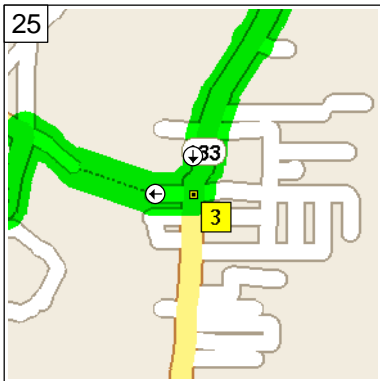
13:23 62.2 km
Bear RIGHT (South) onto
HWY-133 [Rue du Roi] for 1.1
km



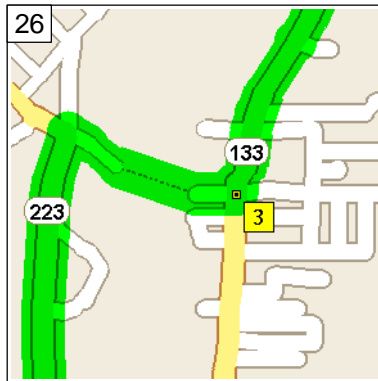
13:27 63.3 km
Continue (South-West) on Ch
des Patriotes for 2.1 km



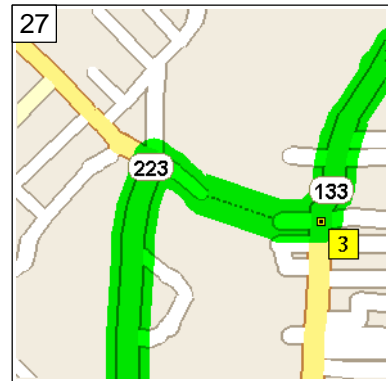
13:36 65.4 km
Continue (South) on HWY-133
[Ch des Patriotes] for 14.6 km



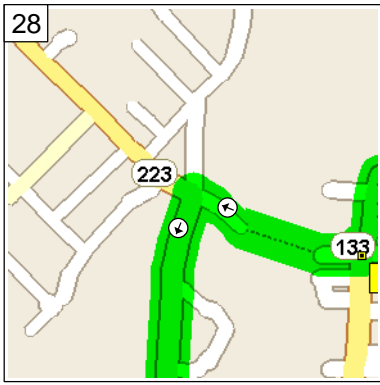
14:20 80.1 km
At HWY-133, Saint-Ours QC,
turn RIGHT (West) onto Local
road(s) for 0.1 km



14:21 80.2 km
Check timetable Take St
Ours Ferry (West)



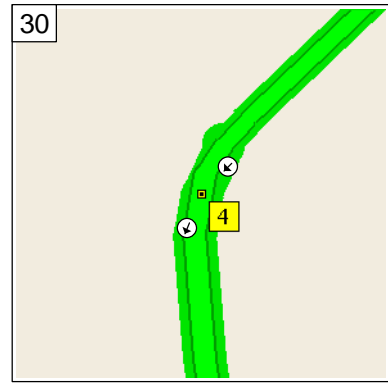
14:22 80.2 km
Take Local road(s)
(North-West) for 0.1 km



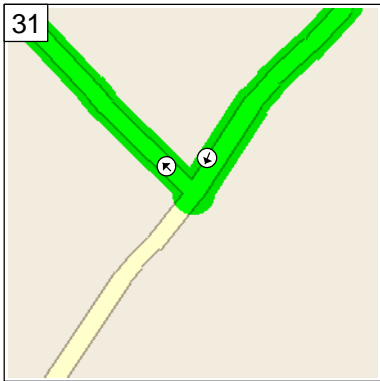
14:23 80.3 km
Turn LEFT (South) onto
HWY-223 for 2.0 km



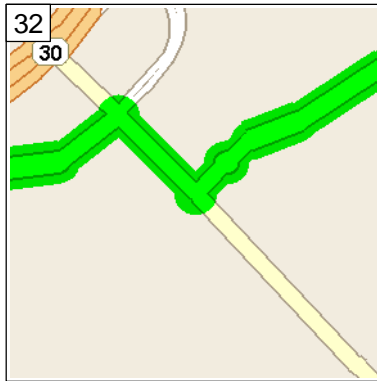
14:30 82.3 km
Turn RIGHT (South-West) onto
Local road(s) for 1.3 km



14:35 83.6 km
At near Saint-Ours, stay on
Local road(s) (South) for 14.1
km



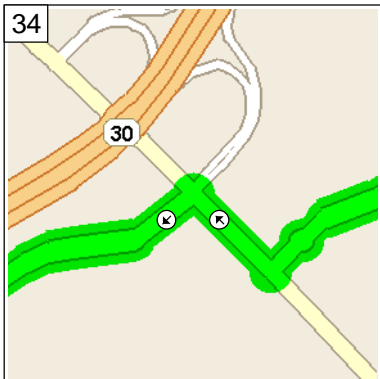
15:31 97.7 km
Turn RIGHT (North-West) onto
Local road(s) for 3.5 km



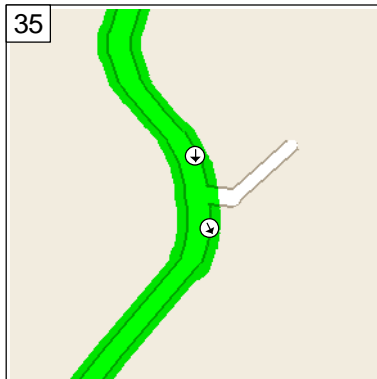
15:45 101.2 km
Rest break (30 mins)



16:15 101.2 km
Turn RIGHT (North-West) onto
Local road(s) for 0.3 km



16:16 101.4 km
Turn LEFT (South-West) onto
Local road(s) for 6.8 km



16:43 108.2 km
Bear LEFT (South) onto Local
road(s) for 0.2 km



16:45 108.4 km
Bear RIGHT (South-West) onto
Ch Pointe Aux Pruches for 2.0
km



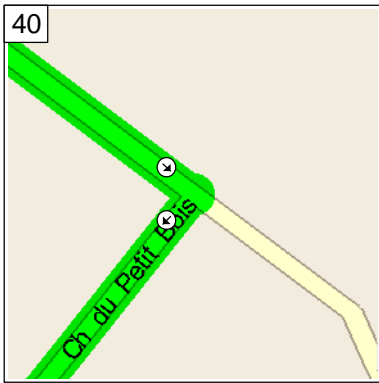
16:53 110.4 km
Turn RIGHT (North-West) onto De la Baronnie for 1.0 km



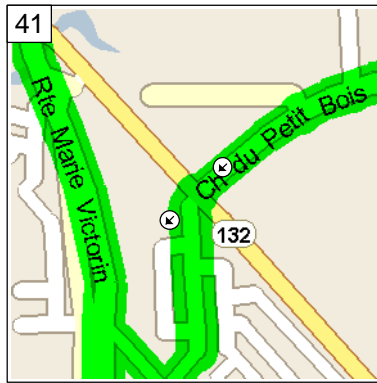
16:57 111.4 km
Turn LEFT (South-West) onto Rang de Picardie for 3.3 km



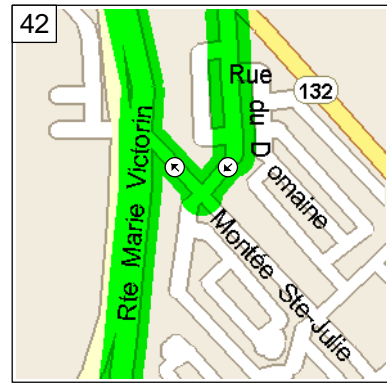
17:11 114.6 km
Turn LEFT (South-East) onto Montée de Picardie for 0.8 km



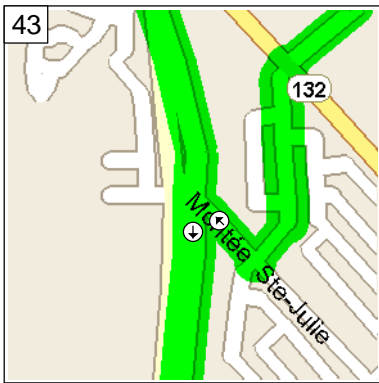
17:15 115.4 km
Turn RIGHT (South-West) onto Ch du Petit Bois for 3.2 km



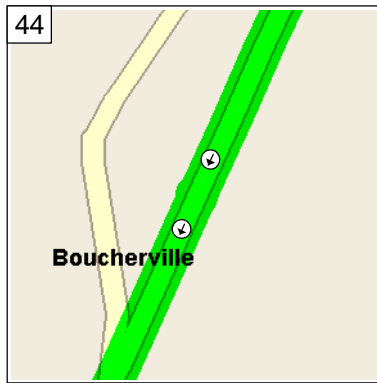
17:28 118.6 km
Continue (South-West) on Rue de la Gabelle for 0.5 km



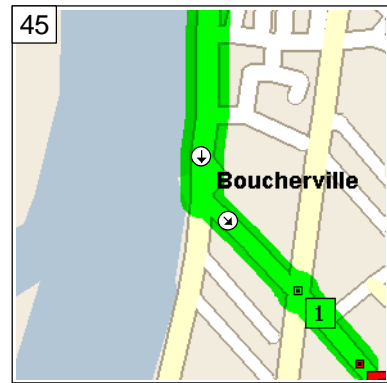
17:31 119.2 km
Turn RIGHT (North-West) onto Montée Ste-Julie for 0.2 km



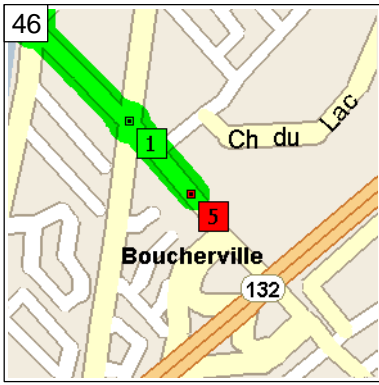
17:33 119.4 km
Turn LEFT (South) onto Rte Marie Victorin for 1.5 km



17:39 120.9 km
Continue (South) on Boul Marie-Victorin for 5.3 km



18:01 126.3 km
Bear LEFT (South-East) onto Boul Montarville for 0.6 km



18:04 126.9 km
Arrive Blvd Montarville,
Boucherville QC