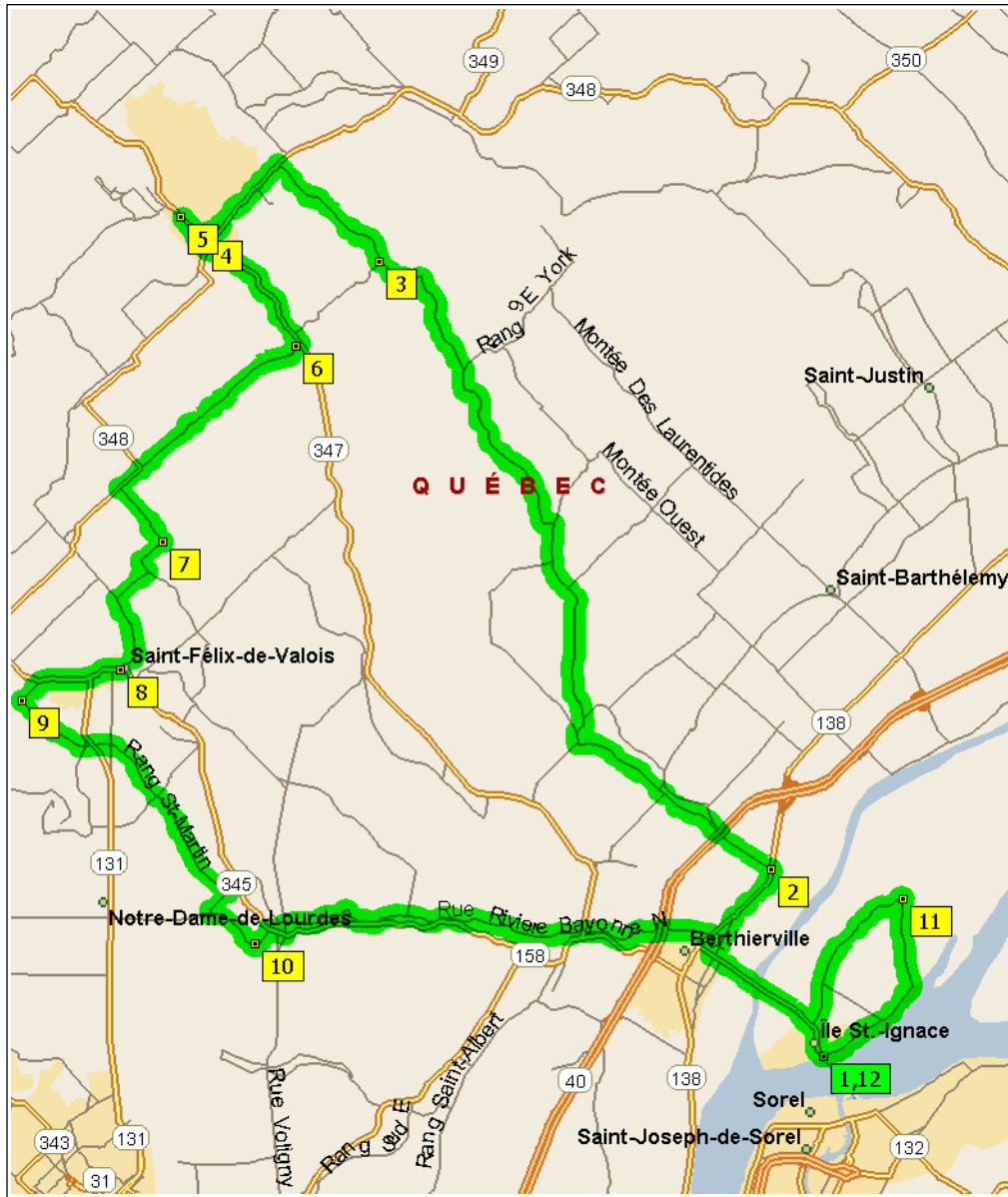
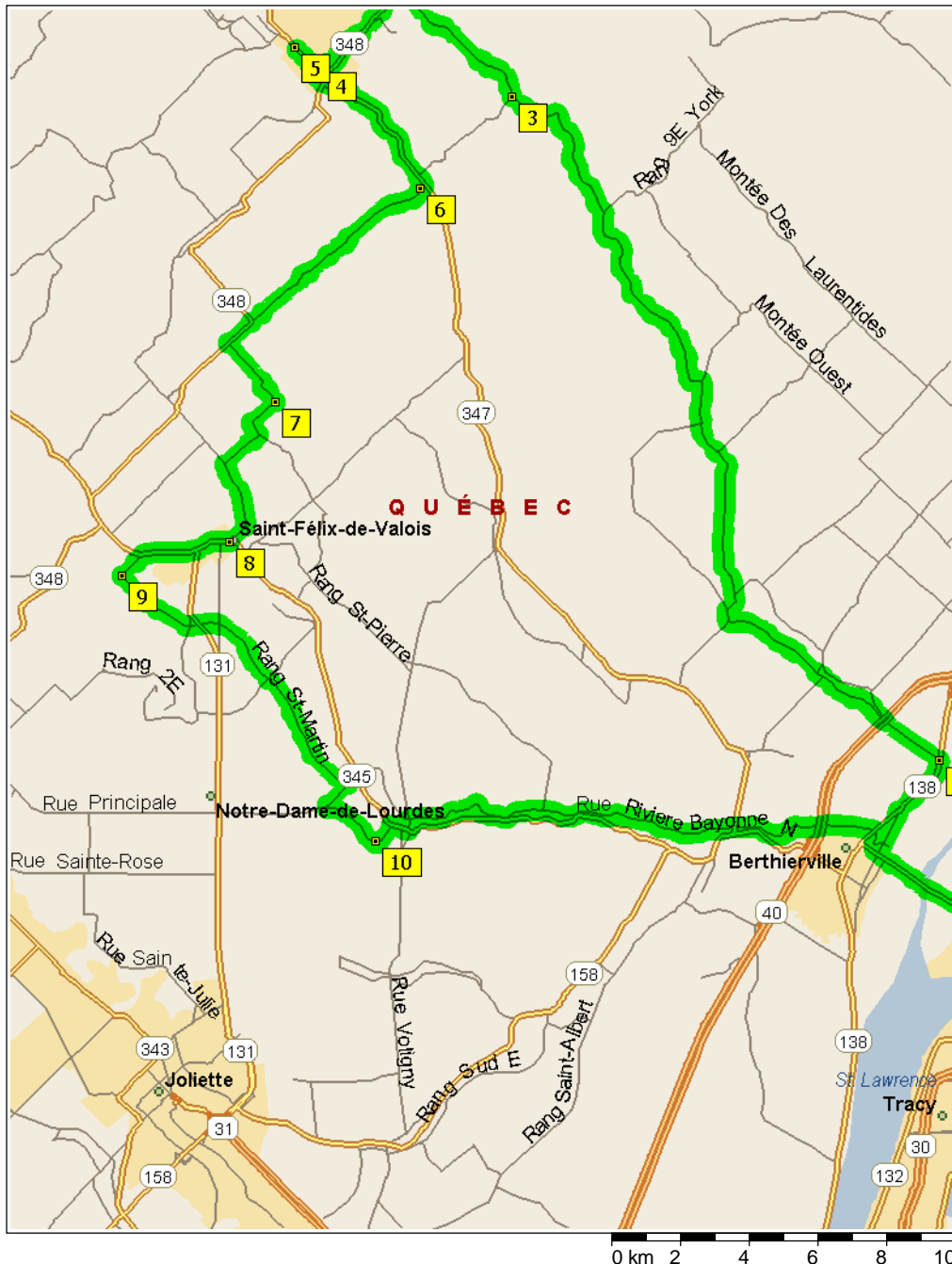


Sorel/Berthier-St-Felix_115km

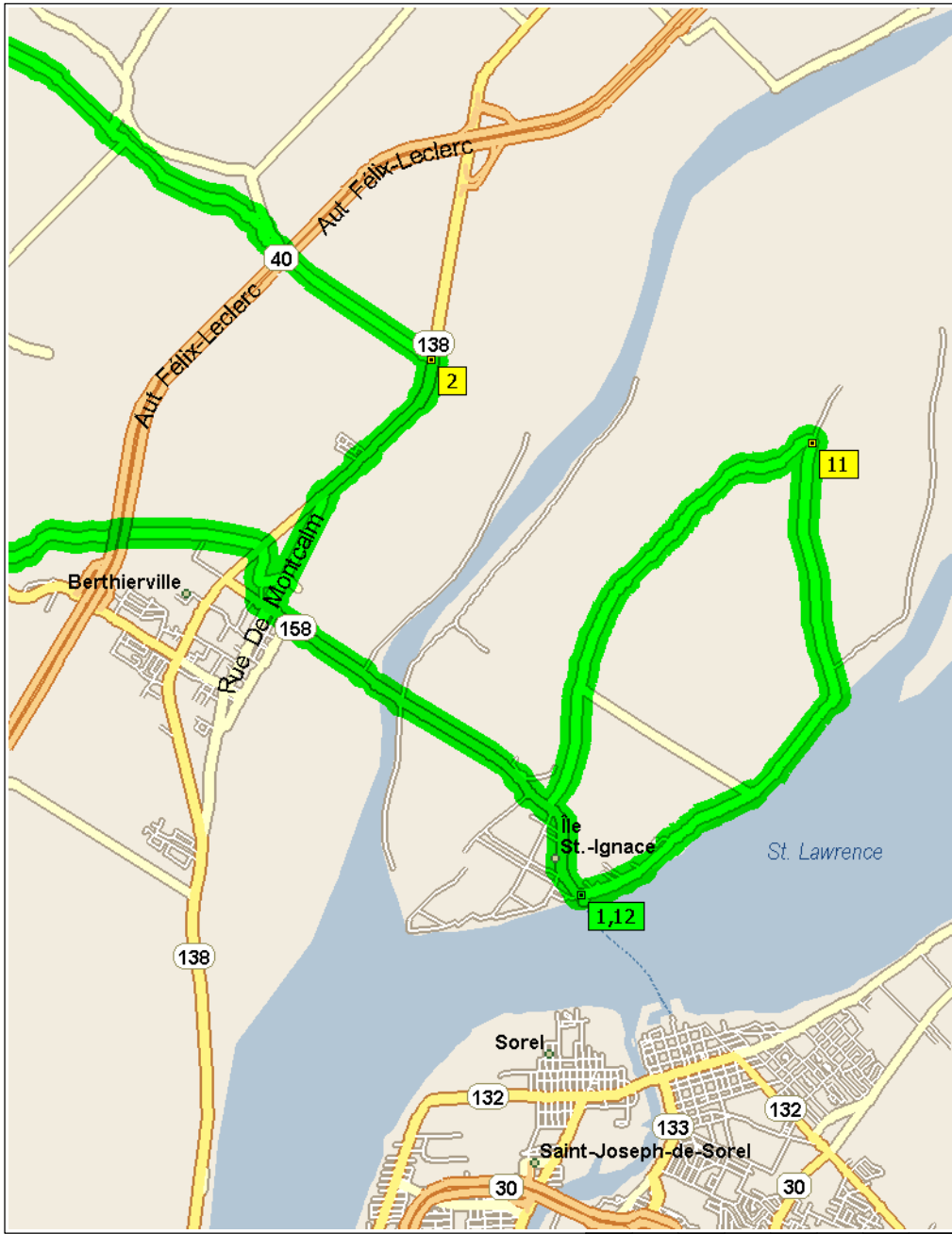
113.1 kilometers; 6 hours, 53 minutes



10:00	0.0 km	1 Depart near Île St.-Ignace on HWY-158 (West) for 5.0 km
10:15	5.0 km	Turn RIGHT (North) onto Rue De Montcalm for 1.3 km
10:20	6.3 km	Keep RIGHT onto Local road(s) for 0.1 km
10:21	6.4 km	Bear RIGHT (North-East) onto HWY-138 for 2.0 km
10:27	8.3 km	2 At HWY-138, Sainte-Genève-de-Berthier QC, turn LEFT (West) onto Local road(s) for 7.0 km
10:50	15.3 km	Bear LEFT (West) onto Local road(s) for 0.9 km
10:53	16.2 km	Bear RIGHT (North-East) onto Local road(s) for 7.2 km
11:17	23.4 km	Turn LEFT (West) onto Local road(s) for 6.4 km
11:38	29.8 km	Bear LEFT (North-West) onto Local road(s) for 1.9 km
11:45	31.7 km	Road name changes to Chemin Saint-André for 3.0 km
11:55	34.7 km	3 At near Saint-Gabriel, bear RIGHT (North) onto Chemin Saint-Edmond for 4.7 km
12:11	39.4 km	Turn LEFT (South-West) onto HWY-348 [Rang Saint-David] for 1.7 km
12:17	41.1 km	Keep RIGHT onto Rue Dequoy for 1.6 km
12:23	42.8 km	4 At Rue Michaud, Saint-Gabriel QC, stay on Rue Dequoy (South-West) for 0.3 km
12:25	43.0 km	Turn RIGHT (North) onto HWY-347 [Saint-Gabriel Rue] for 0.9 km
12:27	43.9 km	5 Arrive Rue Henri, Saint-Gabriel QC
12:57	43.9 km	Depart Rue Henri, Saint-Gabriel QC on HWY-347 [Maskinongé Rue] (South-East) for 5.8 km
13:15	49.7 km	Turn RIGHT (South-West) onto Rang Premier [Rang Deuxième] for 0.1 km
13:16	49.9 km	6 At 1978 Rang Premier, Saint-Gabriel-de-Brandon QC, stay on Rang Premier [Rang Deuxième] (South-West) for 3.4 km
13:28	53.3 km	Road name changes to Local road(s) for 3.0 km



13:38	56.3 km	Bear LEFT (South-West) onto HWY-348 [Chemin De St-Gabriel] for 0.9 km
13:41	57.2 km	Turn LEFT (South-East) onto Rang Ste-Cécile 2E for 2.3 km
13:49	59.5 km	7 At Rang Ste-Cécile 2E, Saint-Cléophas QC, turn RIGHT (South-West) onto Chemin De Ligne-Ste-Cécile for 0.9 km
13:53	60.4 km	Bear LEFT (South) onto Rang Ste-Cécile 1E for 0.4 km
13:54	60.8 km	Turn RIGHT (South-West) onto Chemin Ste-Cécile for 1.3 km
13:59	62.2 km	Turn LEFT (South) onto Chemin De St-Gabriel for 2.6 km
14:08	64.7 km	8 At 77 Chemin De St-Gabriel, Saint-Félix-de-Valois QC, turn RIGHT (West) onto HWY-345 [Principale Rue] for 1.1 km
14:11	65.8 km	Keep STRAIGHT onto HWY-131 [Principale Rue] for 1.5 km
14:16	67.3 km	Bear LEFT (South-West) onto Rang Ste-Marie for 0.9 km
14:19	68.2 km	9 At 3417 Rang St-Martin, Saint-Félix-de-Valois QC, road name changes to Rang St-Martin for 9.5 km
14:51	77.7 km	Turn RIGHT (South-West) onto Local road(s) for 0.9 km
14:54	78.7 km	Turn LEFT (East) onto Local road(s) for 1.8 km
15:01	80.5 km	Keep STRAIGHT to stay on Local road(s) for 60 m
15:01	80.5 km	Turn LEFT (North) onto Local road(s) for 60 m
15:01	80.6 km	10 At near Notre-Dame-de-Lourdes, return South on Local road(s) for 60 m
15:02	80.7 km	Turn LEFT (East) onto Local road(s) for 0.7 km
15:04	81.3 km	Turn RIGHT (East) onto HWY-345 for 0.5 km
15:07	81.9 km	Turn LEFT (North) onto Local road(s) for 0.3 km
15:08	82.2 km	Turn RIGHT (East) onto Local road(s) for 4.2 km
15:22	86.4 km	Keep STRAIGHT onto Rue Riviere Bayonne N for 0.9 km
15:26	87.4 km	Keep STRAIGHT onto Local road(s) for 0.1 km
15:27	87.5 km	Road name changes to Rue Riviere Bayonne N for 7.4 km
15:52	94.9 km	Road name changes to Local road(s) for 10 m



- 15:53 94.9 km Road name changes to Rue Riviere Bayonne for 1.6 km
- 15:58 96.5 km Turn RIGHT to stay on Rue Riviere Bayonne for 0.4 km
- 16:00 97.0 km Turn RIGHT (South) onto Rue Chenard for 0.2 km
- 16:01 97.2 km Bear LEFT (South-East) onto HWY-158 [De Bienville Rue] for 3.9 km
- 16:14 101.1 km Turn LEFT (North-East) onto Local road(s) for 5.4 km
- 16:32 106.5 km 11 At near Île St.-Ignace, stay on Local road(s) (South) for 6.5 km
- 16:53 113.1 km 12 Arrive near Île St.-Ignace