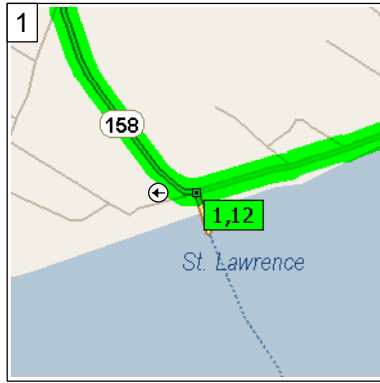


Sorel/Berthier-St-Felix_115km

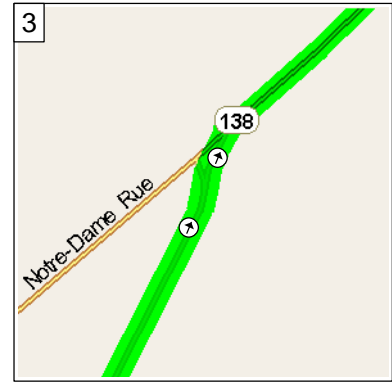
113.1 kilometers; 6 hours, 53 minutes



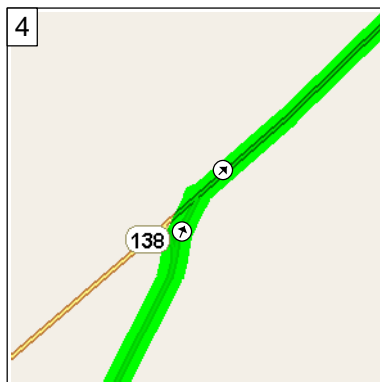
10:00 0.0 km
Depart near Île St.-Ignace on HWY-158 (West) for 5.0 km



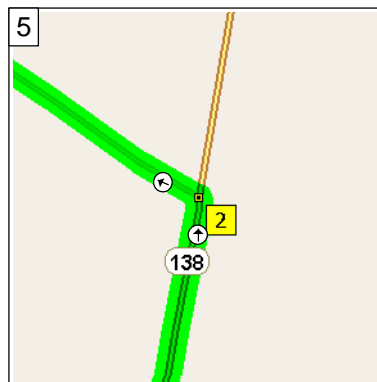
10:15 5.0 km
Turn RIGHT (North) onto Rue De Montcalm for 1.3 km



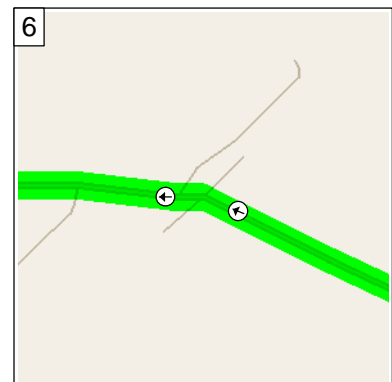
10:20 6.3 km
Keep RIGHT onto Local road(s) for 0.1 km



10:21 6.4 km
Bear RIGHT (North-East) onto HWY-138 for 2.0 km



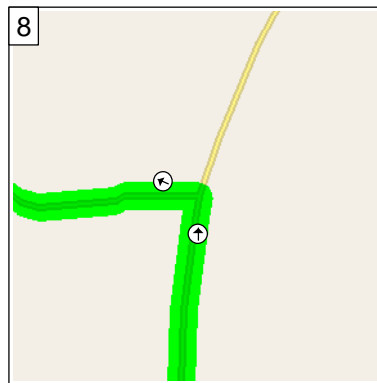
10:27 8.3 km
At HWY-138, Sainte-Geneviève-de-Berthier QC, turn LEFT (West) onto Local road(s) for 7.0 km



10:50 15.3 km
Bear LEFT (West) onto Local road(s) for 0.9 km



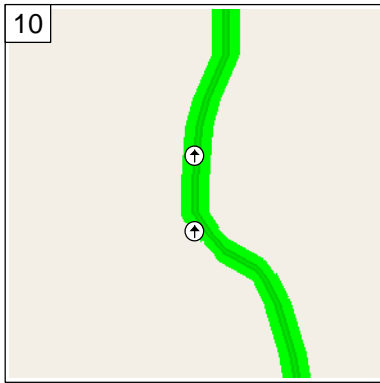
10:53 16.2 km
Bear RIGHT (North-East) onto Local road(s) for 7.2 km



11:17 23.4 km
Turn LEFT (West) onto Local road(s) for 6.4 km



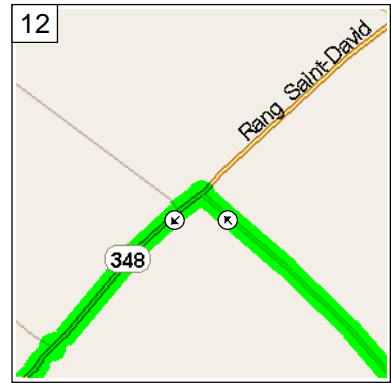
11:38 29.8 km
Bear LEFT (North-West) onto Local road(s) for 1.9 km



10
11:45 31.7 km
Road name changes to
Chemin Saint-André for 3.0
km



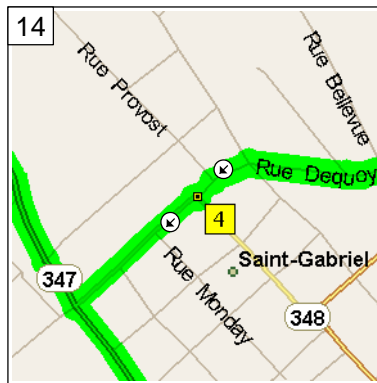
11
11:55 34.7 km
At near Saint-Gabriel, bear
RIGHT (North) onto Chemin
Saint-Edmond for 4.7 km



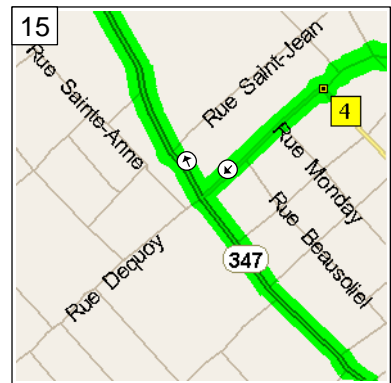
12
12:11 39.4 km
Turn LEFT (South-West) onto
HWY-348 [Rang Saint-David]
for 1.7 km



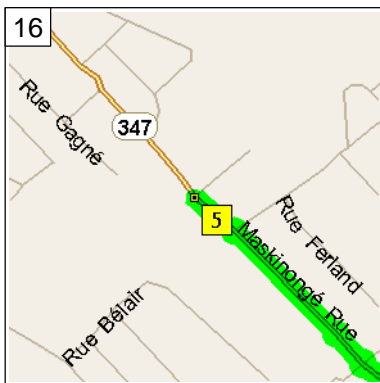
13
12:17 41.1 km
Keep RIGHT onto Rue
Dequoy for 1.6 km



14
12:23 42.8 km
At Rue Michaud, Saint-Gabriel
QC, stay on Rue Dequoy
(South-West) for 0.3 km



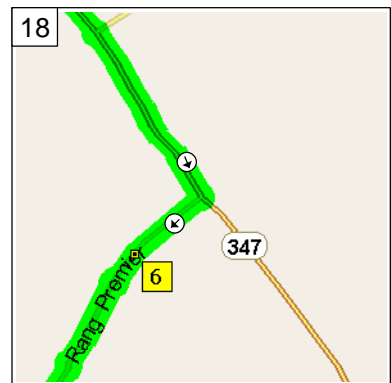
15
12:25 43.0 km
Turn RIGHT (North) onto
HWY-347 [Saint-Gabriel Rue]
for 0.9 km



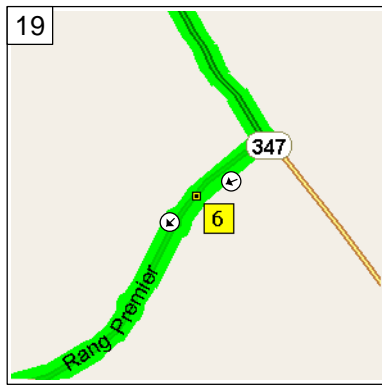
16
12:27 43.9 km
Arrive Rue Henri,
Saint-Gabriel QC



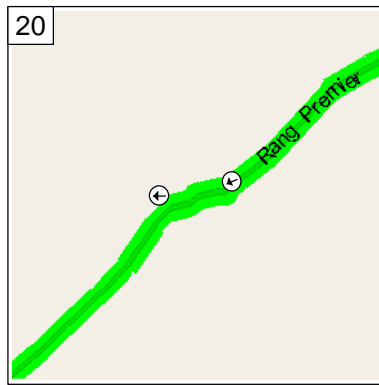
17
12:57 43.9 km
Depart Rue Henri,
Saint-Gabriel QC on HWY-347
[Maskinongé Rue]
(South-East) for 5.8 km



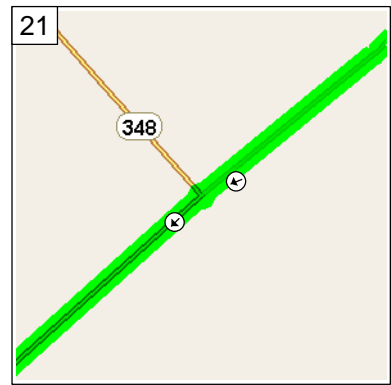
18
13:15 49.7 km
Turn RIGHT (South-West)
onto Rang Premier [Rang
Deuxième] for 0.1 km



13:16 49.9 km
 At 1978 Rang Premier,
 Saint-Gabriel-de-Brandon QC,
 stay on Rang Premier [Rang
 Deuxième] (South-West) for
 3.4 km



13:28 53.3 km
 Road name changes to Local
 road(s) for 3.0 km



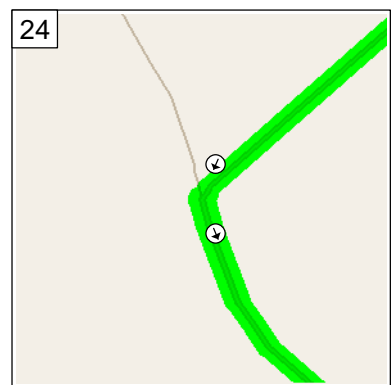
13:38 56.3 km
 Bear LEFT (South-West) onto
 HWY-348 [Chemin De
 St-Gabriel] for 0.9 km



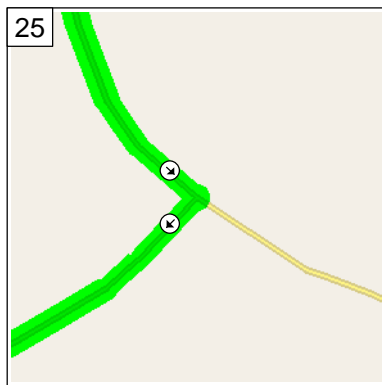
13:41 57.2 km
 Turn LEFT (South-East) onto
 Rang Ste-Cécile 2E for 2.3 km



13:49 59.5 km
 At Rang Ste-Cécile 2E,
 Saint-Cléophas QC, turn
 RIGHT (South-West) onto
 Chemin De Ligne-Ste-Cécile
 for 0.9 km



13:53 60.4 km
 Bear LEFT (South) onto Rang
 Ste-Cécile 1E for 0.4 km



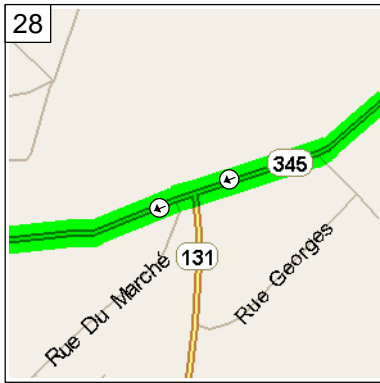
13:54 60.8 km
 Turn RIGHT (South-West)
 onto Chemin Ste-Cécile for
 1.3 km



13:59 62.2 km
 Turn LEFT (South) onto
 Chemin De St-Gabriel for 2.6
 km



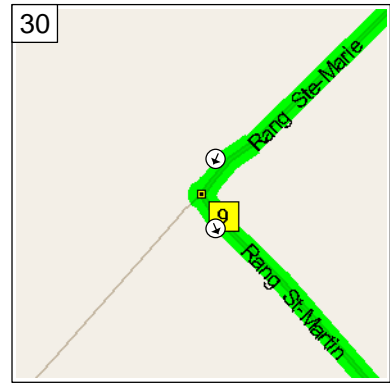
14:08 64.7 km
 At 77 Chemin De St-Gabriel,
 Saint-Félix-de-Valois QC, turn
 RIGHT (West) onto HWY-345
 [Principale Rue] for 1.1 km



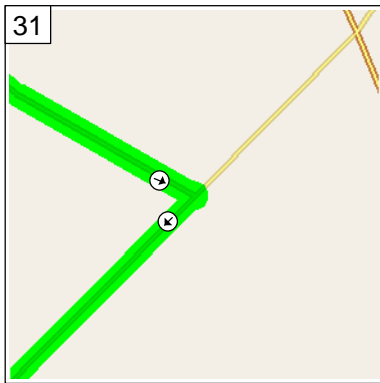
28
14:11 65.8 km
Keep STRAIGHT onto HWY-131 [Principale Rue] for 1.5 km



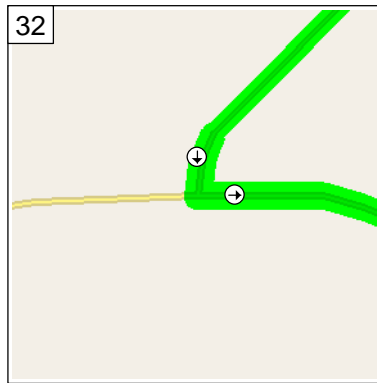
29
14:16 67.3 km
Bear LEFT (South-West) onto Rang Ste-Marie for 0.9 km



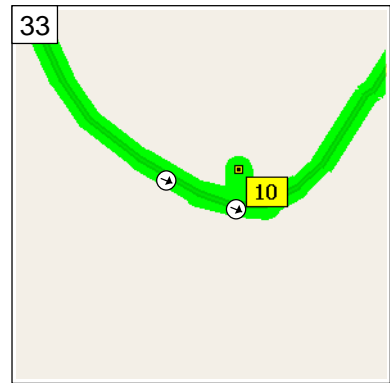
30
14:19 68.2 km
At 3417 Rang St-Martin, Saint-Félix-de-Valois QC, road name changes to Rang St-Martin for 9.5 km



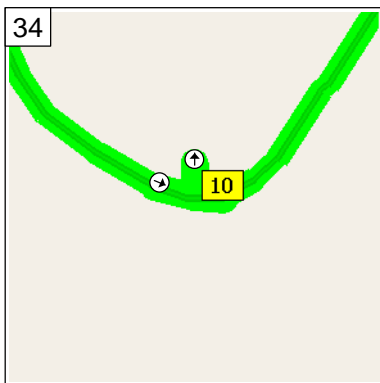
31
14:51 77.7 km
Turn RIGHT (South-West) onto Local road(s) for 0.9 km



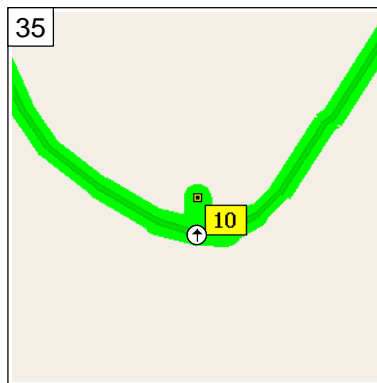
32
14:54 78.7 km
Turn LEFT (East) onto Local road(s) for 1.8 km



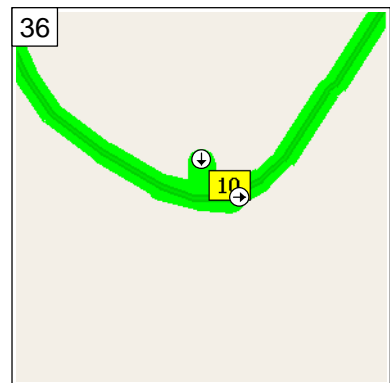
33
15:01 80.5 km
Keep STRAIGHT to stay on Local road(s) for 60 m



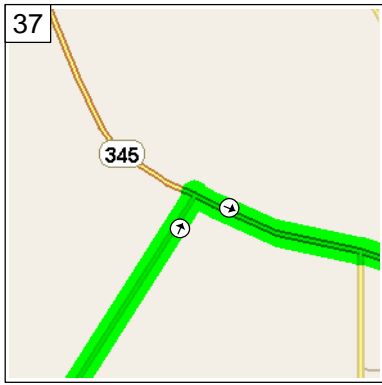
34
15:01 80.5 km
Turn LEFT (North) onto Local road(s) for 60 m



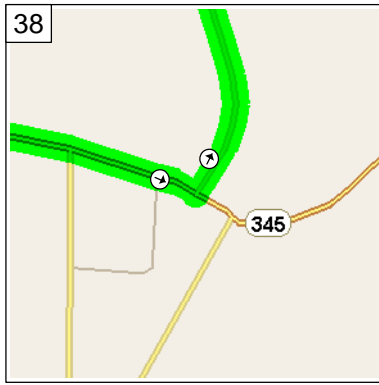
35
15:01 80.6 km
At near Notre-Dame-de-Lourdes, return South on Local road(s) for 60 m



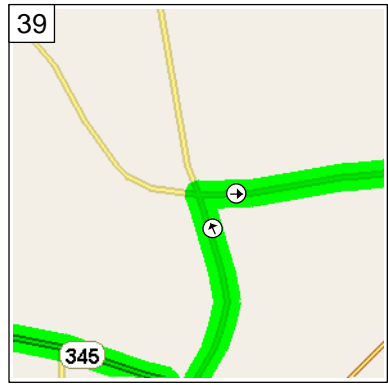
36
15:02 80.7 km
Turn LEFT (East) onto Local road(s) for 0.7 km



15:04 81.3 km
Turn RIGHT (East) onto
HWY-345 for 0.5 km



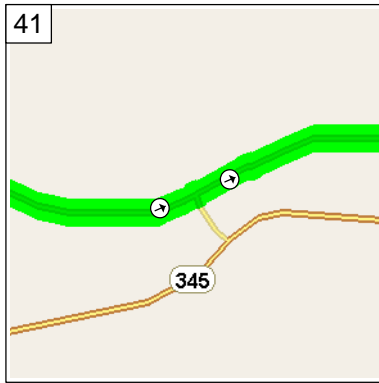
15:07 81.9 km
Turn LEFT (North) onto Local
road(s) for 0.3 km



15:08 82.2 km
Turn RIGHT (East) onto Local
road(s) for 4.2 km



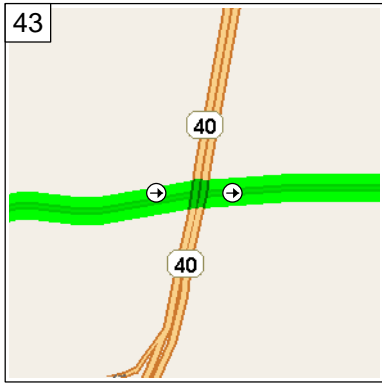
15:22 86.4 km
Keep STRAIGHT onto Rue
Riviere Bayonne N for 0.9 km



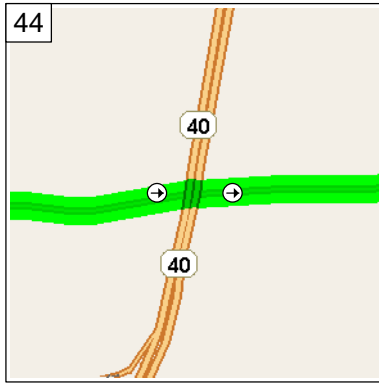
15:26 87.4 km
Keep STRAIGHT onto Local
road(s) for 0.1 km



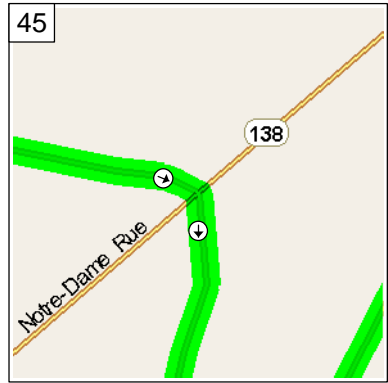
15:27 87.5 km
Road name changes to Rue
Riviere Bayonne N for 7.4 km



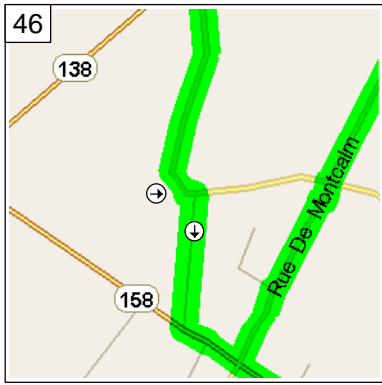
15:52 94.9 km
Road name changes to Local
road(s) for 10 m



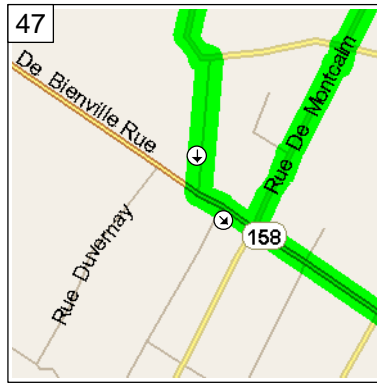
15:53 94.9 km
Road name changes to Rue
Riviere Bayonne for 1.6 km



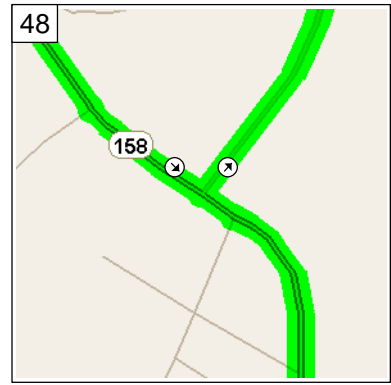
15:58 96.5 km
Turn RIGHT to stay on Rue
Riviere Bayonne for 0.4 km



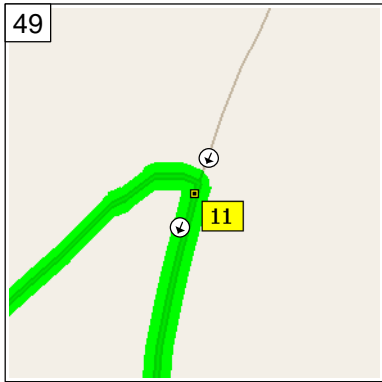
16:00 97.0 km
Turn RIGHT (South) onto Rue
Chenard for 0.2 km



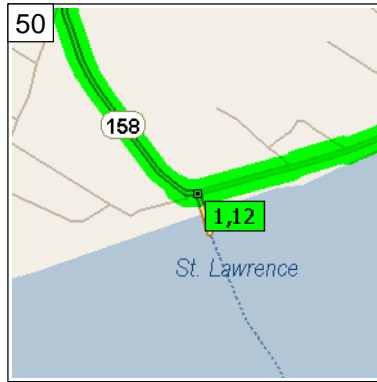
16:01 97.2 km
Bear LEFT (South-East) onto
HWY-158 [De Bienville Rue]
for 3.9 km



16:14 101.1 km
Turn LEFT (North-East) onto
Local road(s) for 5.4 km



16:32 106.5 km
At near Île St.-Ignace, stay on
Local road(s) (South) for 6.5
km



16:53 113.1 km
Arrive near Île St.-Ignace