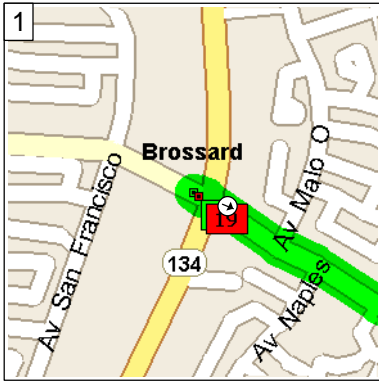
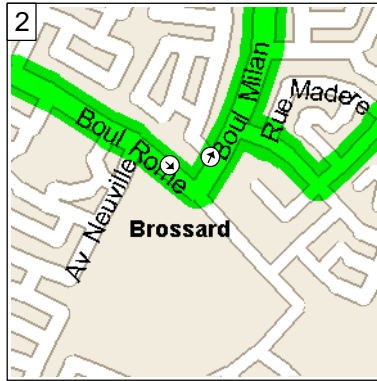


Beloeil-Ste-Julie

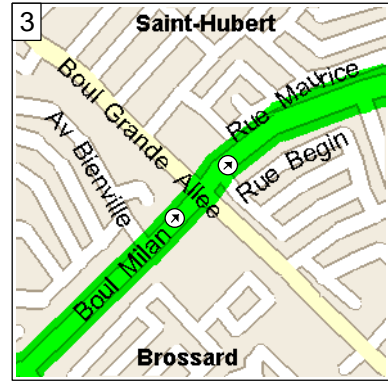
76.0 kilometers; 4 hours, 22 minutes



1
9:00 AM 0.0 km
Depart near Brossard on Boul Rome (East) for 0.8 km



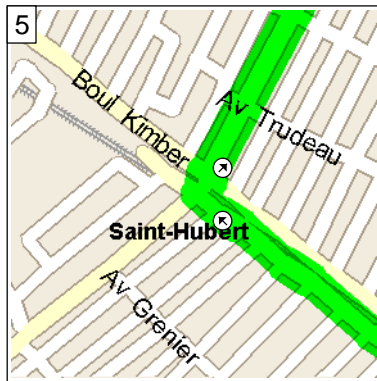
2
9:02 AM 0.8 km
Turn LEFT (North) onto Boul Milan for 3.1 km



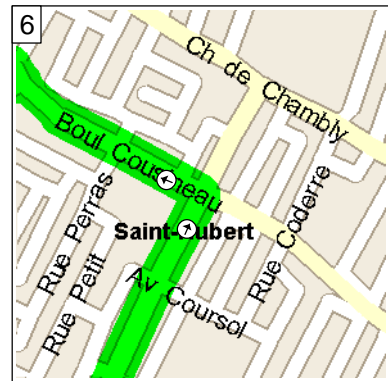
3
9:14 AM 3.9 km
Continue (North-East) on Boul Gaetan-Boucher for 1.9 km



4
9:23 AM 5.8 km
At 6357 Boulevard Maricourt, Saint-Hubert QC, turn LEFT (North-West) onto Boul Maricourt for 1.3 km



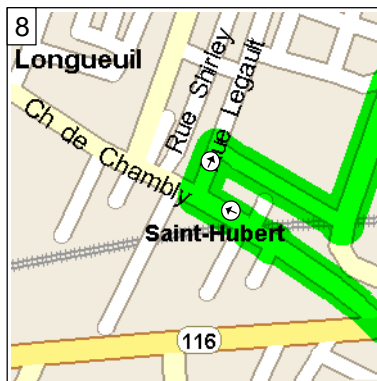
5
9:29 AM 7.1 km
Turn RIGHT (North-East) onto Montée St-Hubert for 1.5 km




6
9:34 AM 8.6 km
Turn LEFT (West) onto Boul Cousineau for 1.0 km



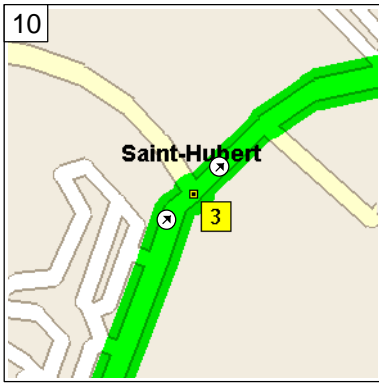
7
9:37 AM 9.6 km
Continue (North-West) on Ch de Chambly for 0.6 km



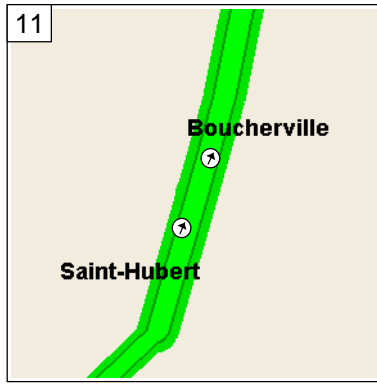
8
9:40 AM 10.2 km
Turn RIGHT (North) onto Rue Legault for 0.1 km



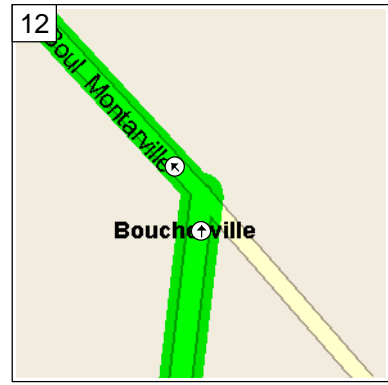
9
9:41 AM 10.3 km
Turn RIGHT (East) onto Ch de la Savane for 2.1 km



10
9:47 AM 12.4 km
At near Lafèche, stay on Ch de la Savane (North-East) for 3.1 km



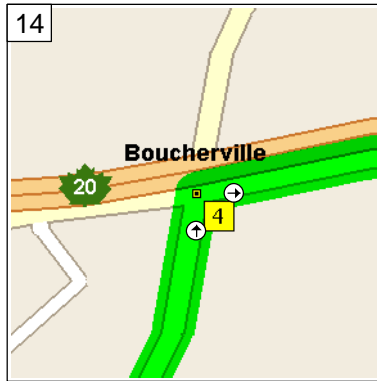
11
9:57 AM 15.5 km
Continue (North) on Rue de Bretagne for 1.6 km



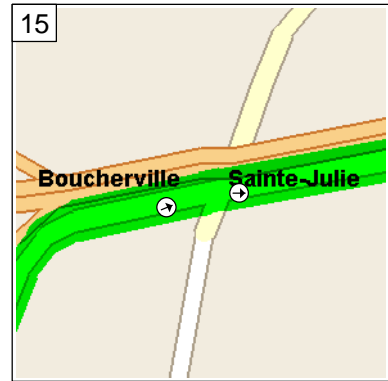
12
10:02 AM 17.1 km
Bear LEFT (North-West) onto Boul Montarville for 0.9 km



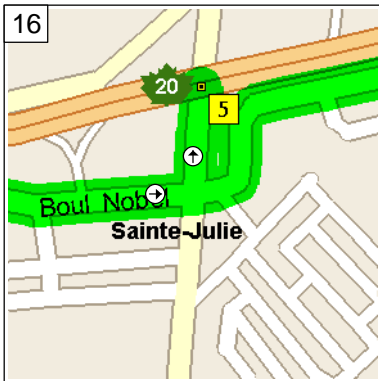
13
10:05 AM 18.1 km
Turn RIGHT (East) onto Ch de Lorraine for 1.1 km



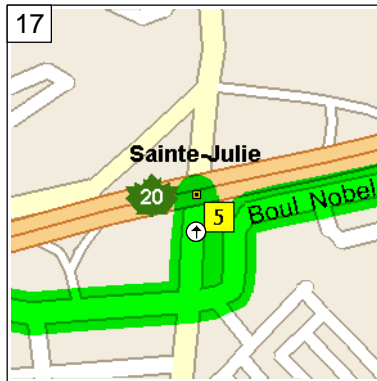
14
10:09 AM 19.1 km
At near St.-Bruno-de-Montarville, turn RIGHT (East) onto Rue Eiffel for 3.1 km



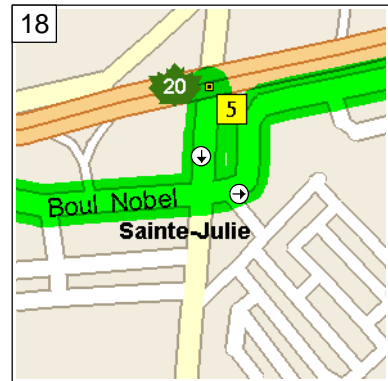
15
10:18 AM 22.2 km
Bear RIGHT (East) onto Boul Nobel for 2.7 km



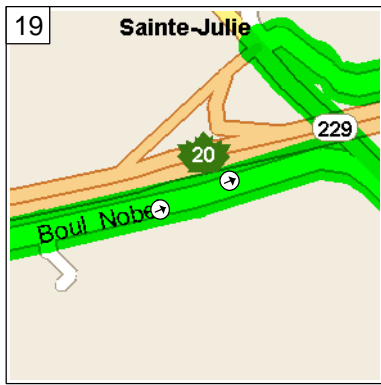
16
10:27 AM 24.9 km
Turn LEFT (North) onto Ch du Fer A Cheval for 0.3 km



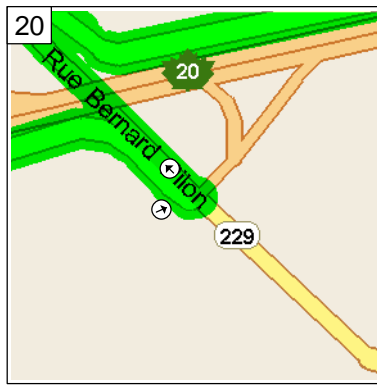
17
10:28 AM 25.2 km
At near Ste.-Julie, return South on Ch du Fer A Cheval for 0.3 km



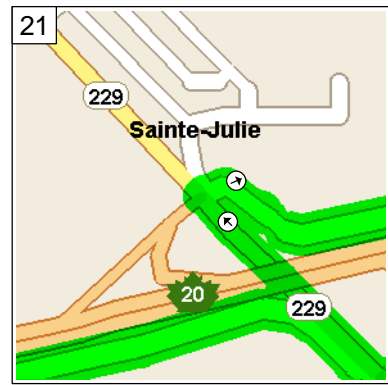
18
10:29 AM 25.4 km
Turn LEFT (East) onto Boul Nobel for 3.1 km



10:39 AM 28.6 km
Continue (East) on Alfred Noble for 0.7 km



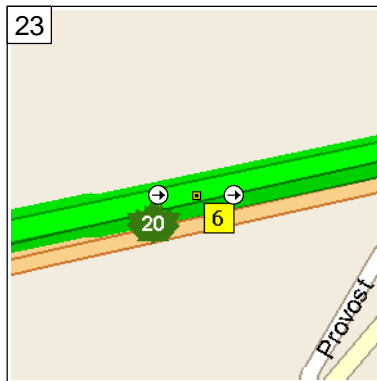
10:41 AM 29.2 km
Turn LEFT (North-West) onto HWY-229 [Rue Bernard Pilon] for 0.6 km



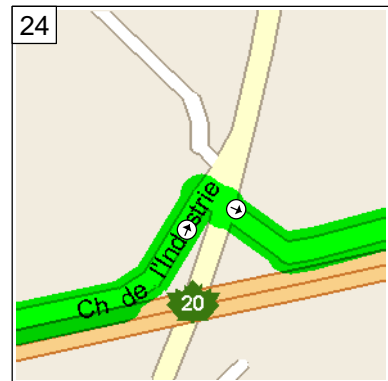
10:44 AM 29.9 km
Turn RIGHT (East) onto Local road(s) for 0.2 km



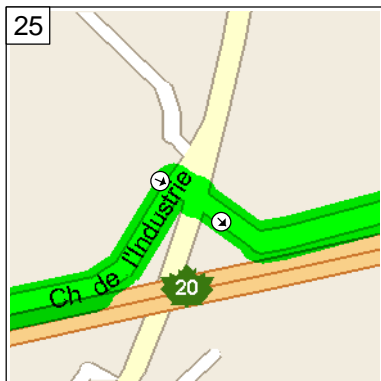
10:45 AM 30.1 km
Continue (South-East) on Ch de l'Industrie for 1.8 km



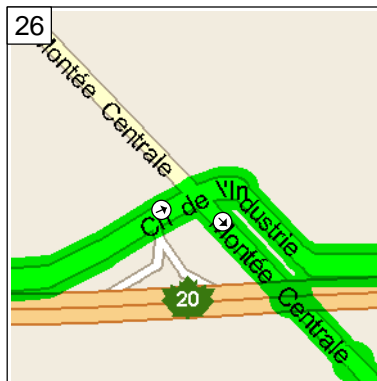
10:50 AM 31.8 km
At near Ste.-Julie, stay on Ch de l'Industrie (East) for 0.8 km



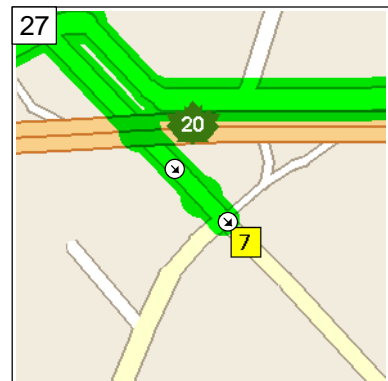
10:53 AM 32.6 km
Turn RIGHT (East) onto Boul de l'Industrie for 60 m



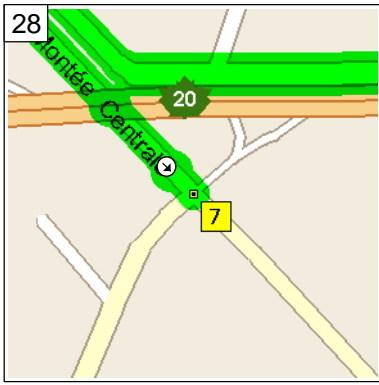
10:54 AM 32.7 km
Bear RIGHT (South-East) onto Ch de l'Industrie for 1.7 km



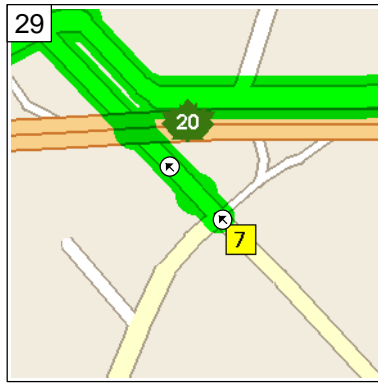
10:59 AM 34.4 km
Turn RIGHT (South-East) onto Montée Centrale for 0.6 km



11:01 AM 34.9 km
Continue (South-East) on Rue St-Jean-Baptiste for 80 m



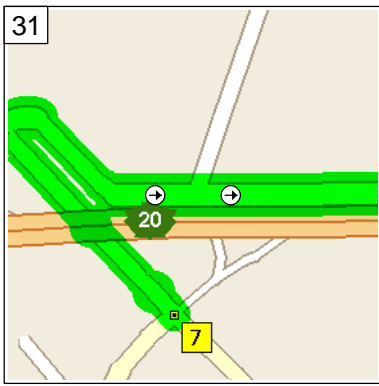
11:02 AM 35.0 km
 At Rue St-Jean-Baptiste, Beloeil QC, return North-West on Rue St-Jean-Baptiste for 80 m



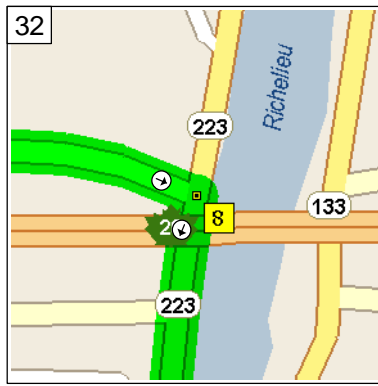
11:02 AM 35.1 km
 Continue (North-West) on Montée Centrale for 0.6 km



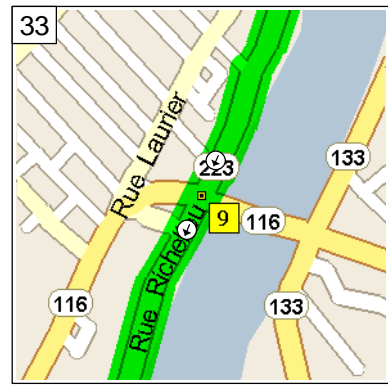
11:05 AM 35.7 km
 Turn RIGHT (East) onto Ch de l'Industrie for 0.6 km



11:07 AM 36.2 km
 Continue (East) on Rue de l'Industrie for 3.1 km



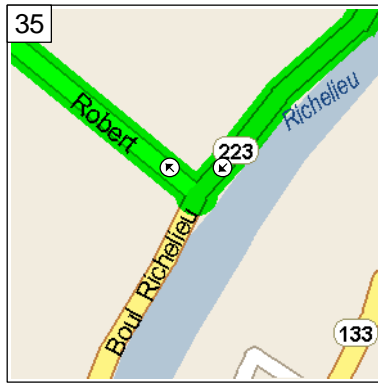
11:16 AM 39.3 km
 At near Beloeil Village, turn RIGHT (South) onto HWY-223 for 3.6 km



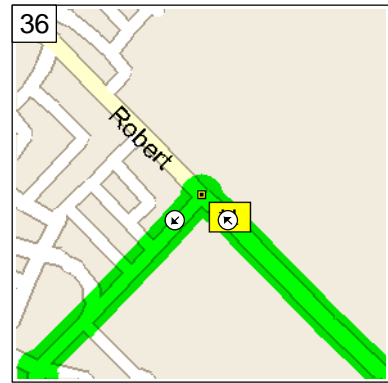
11:26 AM 42.9 km
 At 787 Rue Richelieu, Beloeil QC, stay on HWY-223 [Rue Richelieu] (South) for 4.8 km



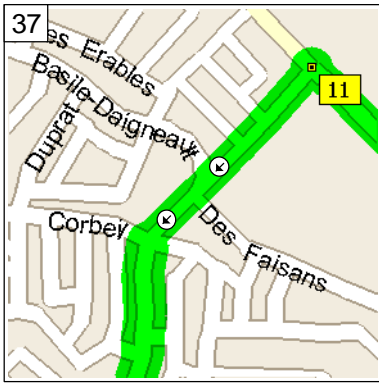
11:43 AM 47.7 km
 At near Otterburn Park, stay on HWY-223 [Boul Richelieu] (South) for 3.1 km



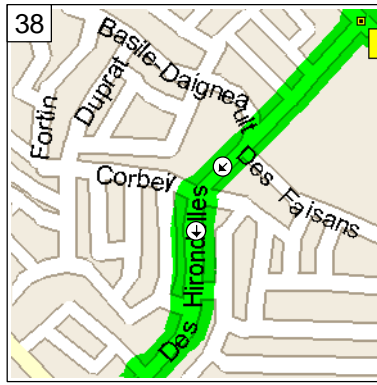
11:52 AM 50.8 km
 Turn RIGHT (North-West) onto Robert for 2.4 km



11:59 AM 53.2 km
 At Des Pr Hironnelles, Saint-Basile-le-Grand QC, turn LEFT (South-West) onto Des Pr. Hironnelles for 0.4 km



12:01 PM 53.6 km
Continue (South-West) on Rue des Hirondelles for 0.2 km



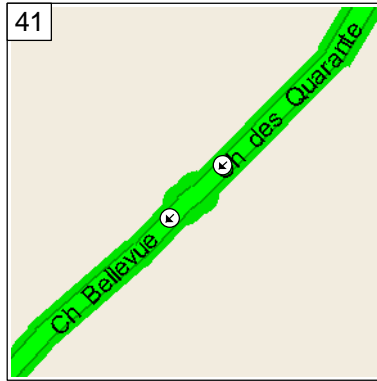
12:02 PM 53.8 km
Bear LEFT (South) onto Des Hirondelles for 0.7 km



12:05 PM 54.5 km
Turn LEFT (South) onto Ch des Quarante for 0.2 km



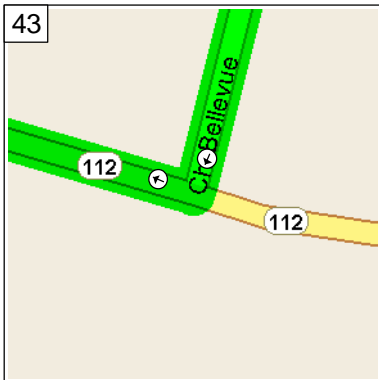
12:06 PM 54.6 km
At near Saint-Basile-le-Grand, stay on Ch des Quarante (South) for 1.9 km



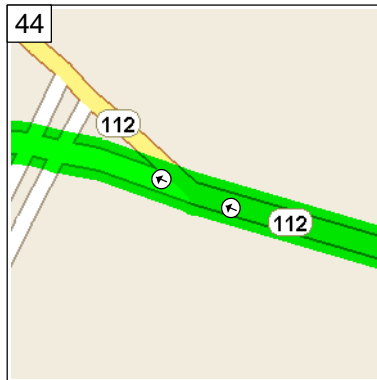
12:12 PM 56.5 km
Continue (South-West) on Ch Bellevue for 2.6 km




12:19 PM 59.1 km
At 1828 Rue Bachand, Carignan QC, stay on Ch Bellevue (South-West) for 2.2 km



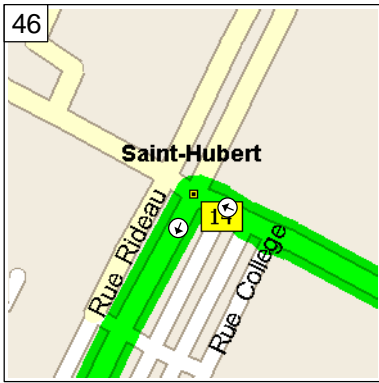
12:27 PM 61.3 km
Turn RIGHT (West) onto HWY-112 [Ch de Chambly] for 0.8 km



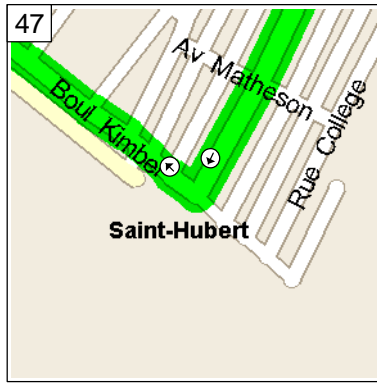
12:29 PM 62.1 km
Continue (West) on Ch de Chambly for 0.5 km



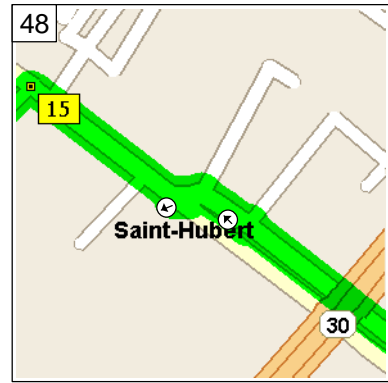
12:32 PM 62.7 km
Bear RIGHT (West) onto Boul Cousineau for 2.2 km




12:38 PM 64.9 km
 At 8505 Boulevard Cousineau, Saint-Hubert QC, turn LEFT (South) onto Boul Mountainview for 1.5 km



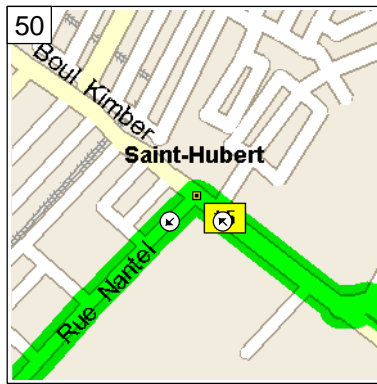
12:43 PM 66.4 km
 Turn RIGHT (North-West) onto Boul Kimber for 1.6 km



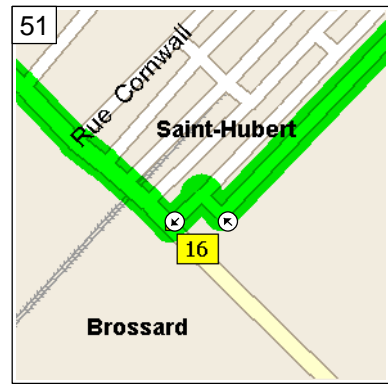
12:48 PM 68.0 km
 Turn LEFT (West) onto Rue Hampton for 70 m



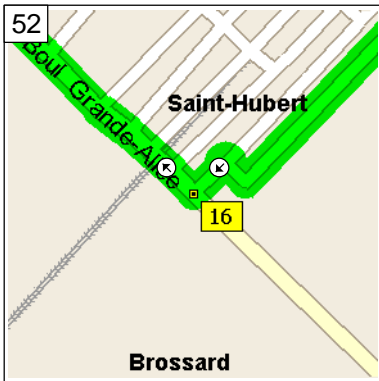
12:49 PM 68.1 km
 Bear RIGHT (North-West) onto Boul Maricourt for 0.5 km



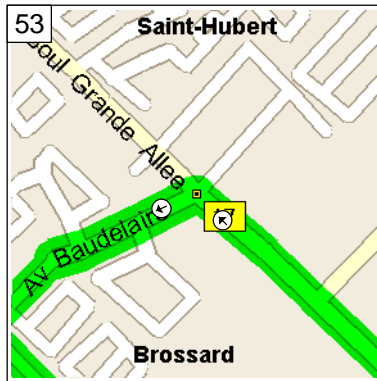
12:50 PM 68.5 km
 At 4000 Rue Nantel, Saint-Hubert QC, turn LEFT (South-West) onto Rue Nantel for 2.0 km



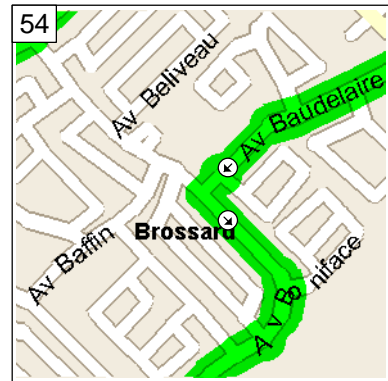
12:58 PM 70.5 km
 Turn LEFT (South-West) onto Rue Belmont for 0.1 km



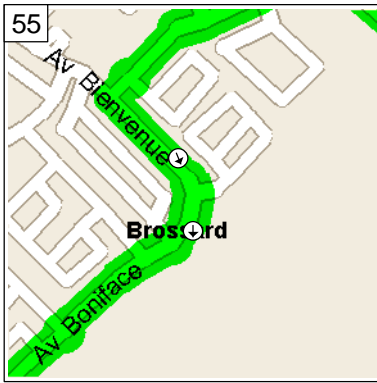
12:58 PM 70.6 km
 At 5480 Rue Belmont, Saint-Hubert QC, turn RIGHT (North-West) onto Boul Grande-Allee for 1.3 km



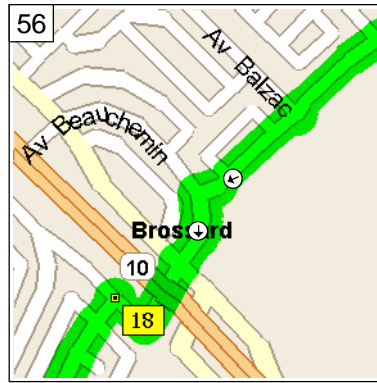
1:02 PM 71.8 km
 At 5264 Rue Jonergin, Saint-Hubert QC, turn LEFT (West) onto Av Baudelaire for 0.6 km



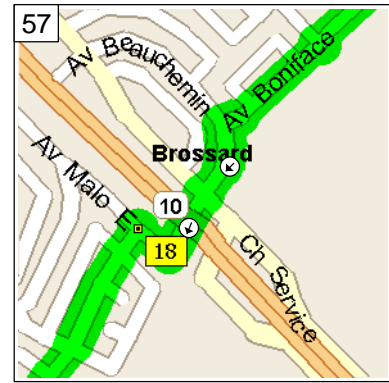
1:05 PM 72.5 km
 Turn LEFT (South-East) onto Av Bienvenue for 0.3 km



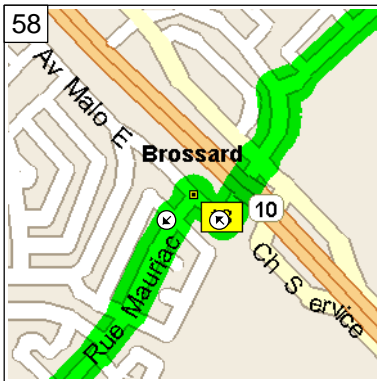
1:08 PM 72.8 km
Bear RIGHT (South) onto Av Boniface for 0.8 km



1:12 PM 73.6 km
Turn LEFT (South) onto Av Beauchemin for 0.2 km



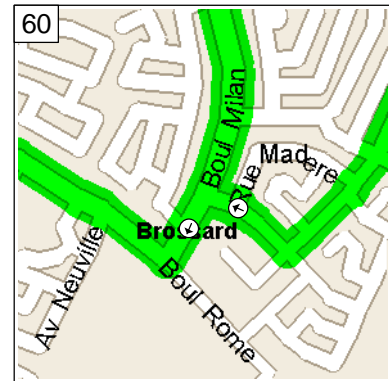
1:13 PM 73.8 km
Bear LEFT (South) onto Av Malo E for 0.3 km



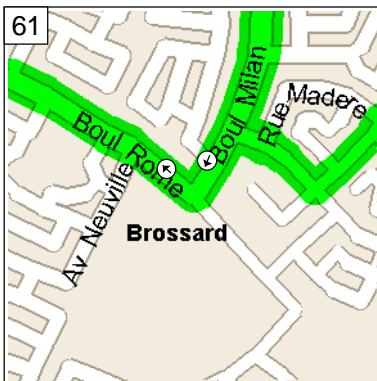
1:14 PM 74.1 km
At 3978 Av Malo E, Brossard QC, turn LEFT (South-West) onto Rue Mauriac for 0.7 km



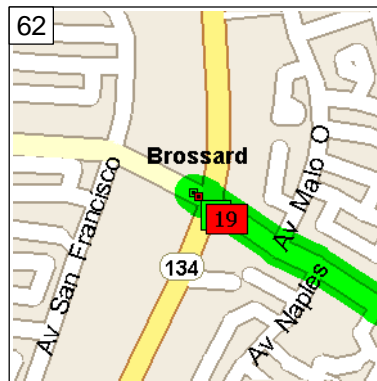
1:17 PM 74.8 km
Turn RIGHT (North-West) onto Rue Meilleur for 0.3 km



1:18 PM 75.0 km
Turn LEFT (South) onto Boul Milan for 0.2 km



1:19 PM 75.2 km
Turn RIGHT (North-West) onto Boul Rome for 0.8 km



1:22 PM 76.0 km
Arrive near Brossard